



**CITY OF BRADFORD METROPOLITAN DISTRICT COUNCIL
(WAITING LOADING AND PARKING)(CONSOLIDATION)
(AMENDMENT NO.9) ORDER 2020**

VARIOUS LOCATIONS IN THE BRADFORD SOUTH AREA

NOTICE is hereby given that City of Bradford Metropolitan District Council made the above Order on 19th November 2020 under its powers contained in the Road Traffic Regulation Act 1984 the effect of which is to introduce the following restrictions:-

- i. 'no waiting at any time' on a length of Birks Fold, lengths of Haycliffe Lane, Deanstones Lane, Highgate Road, Ford Hill, Hill End Lane, Long Lane, Naseby Rise, Scarlett Heights, Park Lane, Buttershaw Lane, Beresford Road, Reevy Road, Wibsey Park Avenue, Huddersfield Road, New Works Road, Cleckheaton Road, Brighouse Road, Dealburn Road, Station Road, Town Gate, Worthing Head Road and Church Street;
- ii. 'Disabled Persons Parking Place' on a length of Cumberland Road and lengths of Haycliffe Lane;
- iii. Revocation of existing 'parking bay' for coaches between 7am-5pm Monday-Friday 1st September to 31st July on a length of Haycliffe Lane;
- iv. 'no waiting' between 8:30-9:15am and 2:45-3:45pm Monday to Friday 1st September to 31st July on lengths of Greyfriar Walk, Windermere Road and Hill End Grove;
- v. 'no stopping' on 'School Keep Clear' markings between 8:30am-4pm Monday-Friday, 1st September to 31st July on a length of Deanstones Lane and on lengths of Ivy House Road;
- vi. Revocation of 'no stopping' on 'School Keep Clear' markings between 8am-5pm Monday-Friday 1st September to 31st July on a length of Home Farm Close;
- vii. 'no stopping' on 'School Keep Clear' markings between 8am-5pm Monday-Friday 1st September to 31st July on lengths of Home Farm Close;
- viii. 'no loading at any time' on lengths of Brighouse Road, and Sand Beds;
- ix. 'no waiting' between 8:30-9am and 2:45-3:30pm Monday to Friday, 1st September to 31st July on lengths of Kesteven Close and Kesteven Road;
- x. 'no stopping' on 'School Keep Clear' markings between 8am-4pm Monday to Friday, 1st September to 31st July on a length of Kesteven Close;
- xi. 'limited waiting' of 15 minutes (return prohibited within 1 hour) between 6:30am-4pm Monday to Friday on a length of Mayo Avenue;
- xii. 'limited waiting' of 30 minutes (return prohibited within 30 minutes) between 7.30am and 6pm on a length of Buttershaw Lane;
- xiii. Revocation of the existing 'no waiting at any time' restrictions on lengths of Ivy House Road
- xiv. 'no stopping' on 'School Keep Clear' markings between 8:00am-4pm, Monday to Friday, 1st September to 31st July on a length of Northfield Road and Adam Street;
- xv. Revocation of a length of 7.4 metres of the existing 'permit parking bay' on a length of Reevy Road.

The Order comes into force on 30th November 2020 and a copy of the Order together with a map showing the affected roads may be examined on the council website at <https://www.bradford.gov.uk/transport-and-travel/highways/traffic-regulation-orders> or obtained from Christine Hopkinson, Senior Engineer, by telephone on 01274 431961 or by

email to Christine.Hopkinson@bradford.gov.uk. Quoting reference number:
HS/TRSS/103778/CH.

If you wish to question the validity of the Order, or of any provision contained therein on the grounds that it is not within the powers conferred by the Road Traffic Regulation Act 1984, or on the grounds that any requirements of that Act or of any Instrument made under it, have not been complied with in relation to the Order, you may, within six weeks from the date upon which the Order was made on 19th November 2020, apply to the High Court for this purpose.

Dated this 20th day of November 2020

City Solicitor
Legal and Democratic Services
City of Bradford Metropolitan District Council
City Hall
Bradford
BD1 1HY

**CITY OF BRADFORD METROPOLITAN DISTRICT COUNCIL
(WAITING LOADING AND PARKING) (CONSOLIDATION)
(AMENDMENT NO.9) ORDER 2020**

VARIOUS LOCATIONS IN THE BRADFORD SOUTH AREA

The City of Bradford Metropolitan District Council in exercise of its powers under Sections 1, 2, 4, 32, 35, 45, 46, 47, 49 and Part IV of Schedule 9 to the Road Traffic Regulation Act 1984 hereinafter referred to as "the Act of 1984" and of all other enabling powers and after consultation with the Chief Officer of Police in accordance with Part III of Schedule 9 to the Act of 1984 and Part 6 of the Traffic Management Act 2004 "the Act of 2004" and with those persons and organisations specified in the Local Authorities' Traffic Orders (Procedure) (England and Wales) Regulations 1996 hereby makes the following Order:

1. In this Order, the expression "enactment" means any enactment, whether public general or local, and includes any order, byelaw, rule, regulation scheme or other instrument having effect by virtue of an enactment as amended, applied, consolidated, re-enacted by or as having effect by virtue of any subsequent enactment.
2. Without prejudice to the validity of anything done or to any liability incurred in respect of any act or omission before the coming into operation of this Order, the City of Bradford Metropolitan District Council (Waiting, Loading and Parking) (Consolidation) Order 2015 hereinafter referred to as "the Consolidation Order" shall have effect as though:
 - (a) for the tiles in Schedule 1 to that Order numbered BQ50, BQ51, BR51, BU49, BV52, BV53, BV65, BW45, BW57, BX42, BX43, BX44, BX48, BX53, BX57, BY40, BY41, BY42, BY51, BY52, BY53, BZ52, BZ53, BZ42, BZ56, CA50, CB56, CC54, CC57, CD56, CD57, CG55 and CH53 there were substituted the tiles similarly numbered and set out in Schedule 1 to this Order;
3. Designation of Restrictions and application of the Consolidation Order
 - (a) Each area on a highway comprising the length of carriageway of a street specified in Schedule 1 to this Order as a waiting restriction, loading restriction, clearway, school entrance marking, loading bay or parking place is hereby designated as a waiting restriction, loading restriction, clearway, school entrance marking, loading bay or parking place.
 - (b) The provisions of the Consolidation Order shall apply to any area designated as a waiting restriction, loading restriction, clearway, school entrance marking, loading bay or parking place by this Order, as if in those provisions any reference to a waiting restriction, loading restriction, clearway, school entrance marking, loading bay or parking place included a reference to an area designated as a waiting restriction, loading restriction, clearway, school entrance marking, loading bay or parking place by this Order and as if any reference to

Schedule 1 or 2 to the Consolidation Order included a reference to Schedule 1 or 2 to this Order.


4. Installation of restrictions and placing of traffic signs

The Council shall:

- (a) place and maintain traffic signs indicating the limits of each waiting restriction, loading restriction, clearway, school entrance marking, loading bay or parking place;
- (b) place and maintain in or in the vicinity of each waiting restriction, loading restriction, clearway, school entrance marking, loading bay or parking place referred to in Schedule 1 to this Order, traffic signs indicating that such parking place may be used during the permitted hours for the leaving only of vehicles specified in Articles 3, 4, 5, 6, 7 or 14 of the Consolidation Order; and
- (c) carry out such other work as is reasonably required by the Consolidation Order or by this Order for the purposes of the satisfactory operation of a waiting restriction, loading restriction, clearway, school entrance marking, loading bay or parking place designated by this Order

This Order is made on the 19th day of November 2020 and shall come into force on the 30th day of November 2020 and may be cited as the City of Bradford Metropolitan District Council (Waiting, Loading and Parking) (Consolidation) (Amendment No.9) Order 2020.

THE COMMON SEAL of CITY OF
BRADFORD METROPOLITAN DISTRICT
COUNCIL was hereunto affixed
in the presence of:



100605 A

Authorised by the
City Solicitor

SCHEDULE 1



Key to Restriction Types Displayed

- Clearway
- Pay and display parking
- Limited waiting parking
- Permit parking:
Residents parking:
- Permit parking:
Doctors parking:
- Loading bay; Taxi Rank;
Police vehicle parking
- Ambulance parking;
Bus/Coach parking;
Motorcycle parking
- Disabled parking
- No waiting - at any time
- No waiting
- No loading
- No loading - at any time
- No waiting - at any time/
No loading - at any time
- No waiting - at any time/
No loading
- No waiting/No loading
- No stopping on school
entrance markings
- 24 hour clearway

Notes:

"Carriageway" has the same meaning as in section 323(1) of the Highways Act 1980 and includes the footway.

If the label does not display a time then the restriction applies "At any Time".

Where a label displays

Permit/Residents/Doctors parking see Schedule 2 to this Order for details of eligible permit users and operational times.

© Ordnance Survey. All rights reserved

Licence No: 100019304, 2014

**CITY OF BRADFORD
METROPOLITAN DISTRICT
COUNCIL**

Scale:

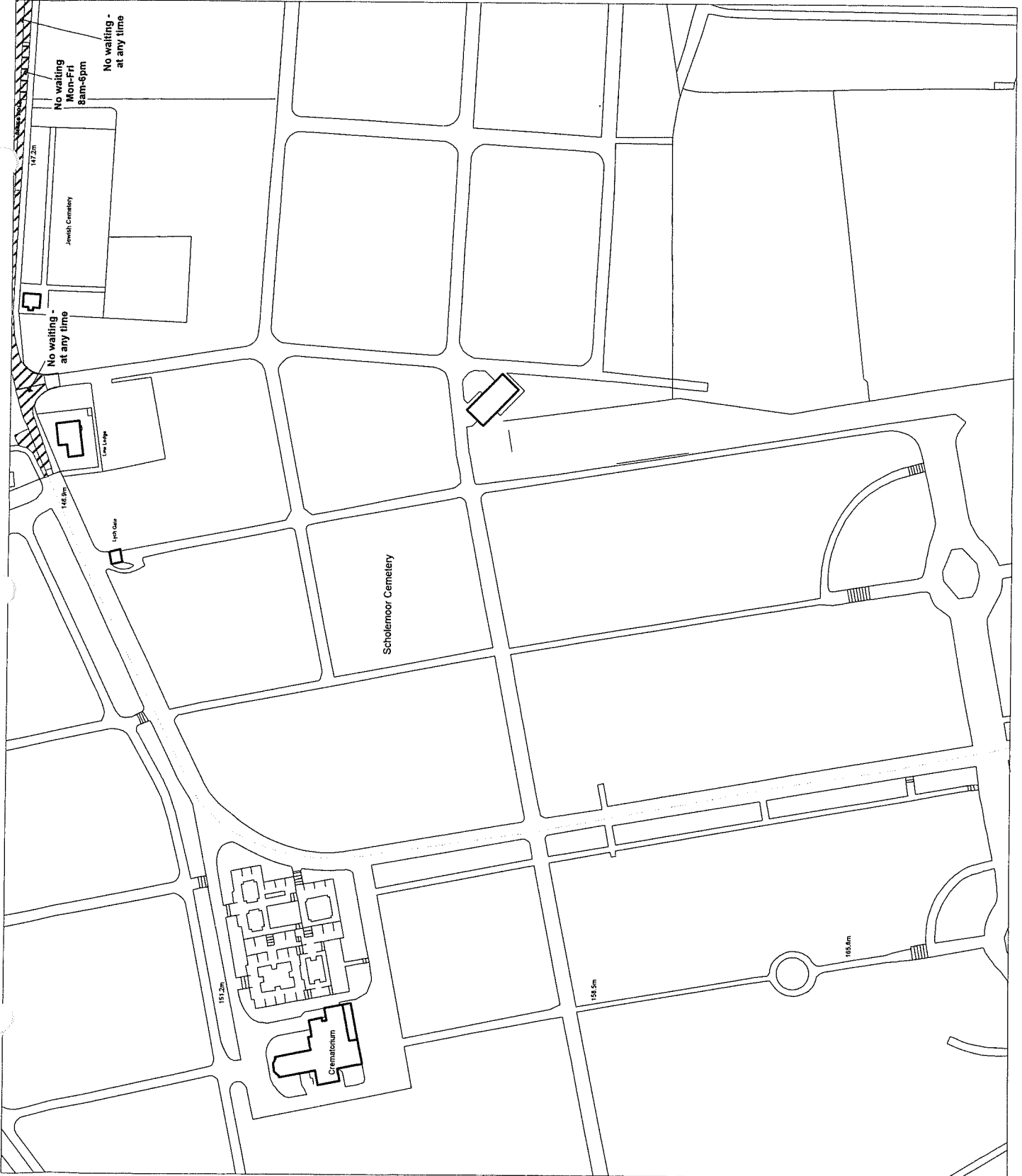
1 : 1250

@ A3

Grid Cell:

Tile Ref: BQ50

James



SCHEDULE 1



Key to Restriction Types Displayed

- Clearway
- Pay and display parking
- Limited waiting parking
- Permit parking: Residents & parking: Doctors parking:
- Loading bay, Taxi Rank:
- Ambulance parking:
- Bus/Coach parking:
- Motorcycle parking
- Disabled parking
- No waiting - at any time
- No waiting
- No loading
- No loading - at any time
- No waiting - at any time/No loading - at any time
- No waiting - at any time
- No waiting/no loading
- No stopping on school entrance markings
- 24 hour clearway

Notes:

"Carriageway" has the same meaning as in section 329(1) of the Highways Act 1980 and includes the footway.

If the label does not display a time then the restriction applies "At any Time".

Where a label displays Permit/Residents/Doctors parking see Schedule 2 to this Order for details of eligible permit users and operational times.

© Ordnance Survey. All rights reserved
Licence No. 100019304 2014

**CITY OF BRADFORD
METROPOLITAN DISTRICT
COUNCIL**

Scale: 1 : 1250 @ A3

Grid Cell: Title Ref: BQ51

Shales



SCHEDULE 1



Key to Restriction Types Displayed

- Clearway
- Pay and display parking
- Limited waiting parking
- Permit parking:
- Residents parking:
- Doctors parking:
- Loading bay; Taxi Rank; Ambulance parking; Police vehicle parking; Bus/coach parking; Motorcycle parking
- Disabled parking
- No waiting - at any time
- No waiting
- No loading
- No loading - at any time
- No waiting - at any time/No loading - at any time
- No waiting - at any time/No loading
- No waiting/No loading
- No stopping on school entrance markings
- 24 hour clearway

NOTES:

"Carriageway" has the same meaning as in section 329(1) of the Highways Act 1980 and includes the footway.

If the label does not display a time then the restriction applies "At any Time".

Where a label displays Permit/Residents/Doctors parking see Schedule 2 to this Order for details of eligible permit users and operational times.

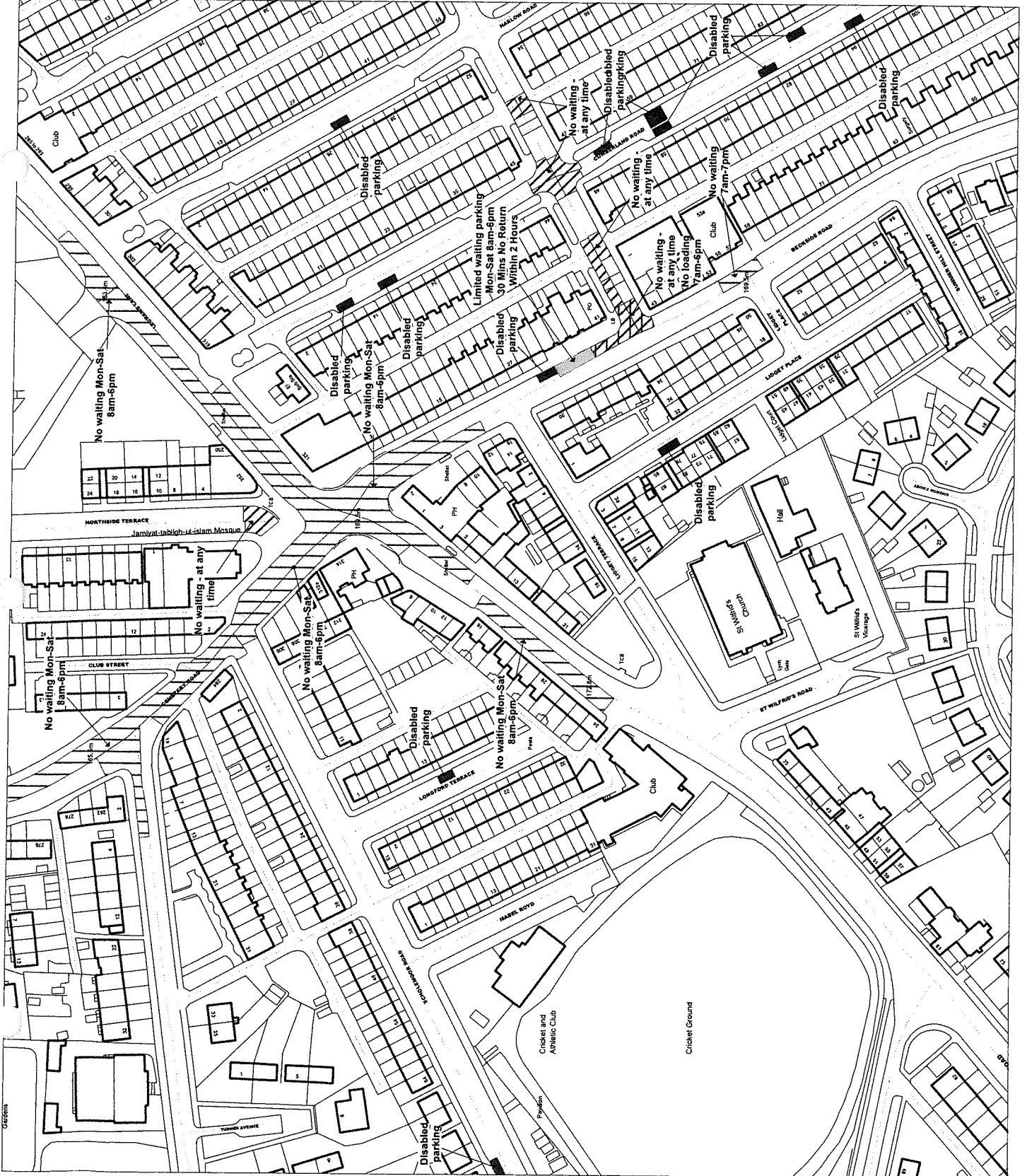
© Ordnance Survey. All rights reserved
Licence No. 100019304 2014

CITY OF BRADFORD
METROPOLITAN DISTRICT
COUNCIL

Scale: 1 : 1250 @ A3

Grid Cell: Title Ref. BR51

Steele



SCHEDULE 1



Key to Restriction Types Displayed

- Clearway
- Pay and display parking
- Limited waiting parking
- Permit parking:
Police parking;
Doctors parking;
- Loading bay; Taxi Rank;
Police vehicle parking;
Ambulance parking;
Bus/Coach parking;
Motorcycle parking
- Disabled parking
- No waiting - at any time
- No waiting
- No loading
- No loading - at any time
- No waiting - at any time/
No loading - at any time
- No waiting - at any time
- No loading
- No waiting/no loading
- No stopping on school
entrance markings
- 24 hour clearway

NOTES:

"Carriageway" has the same meaning as in section 323(1) of the Highways Act 1980 and includes the 'footway'.

If the label does not display a time then the restriction applies "A Any Time".

Where a label displays Permit/Residents/Doctors parking see Schedule 2 to this Order for details of eligible permit users and operational times.

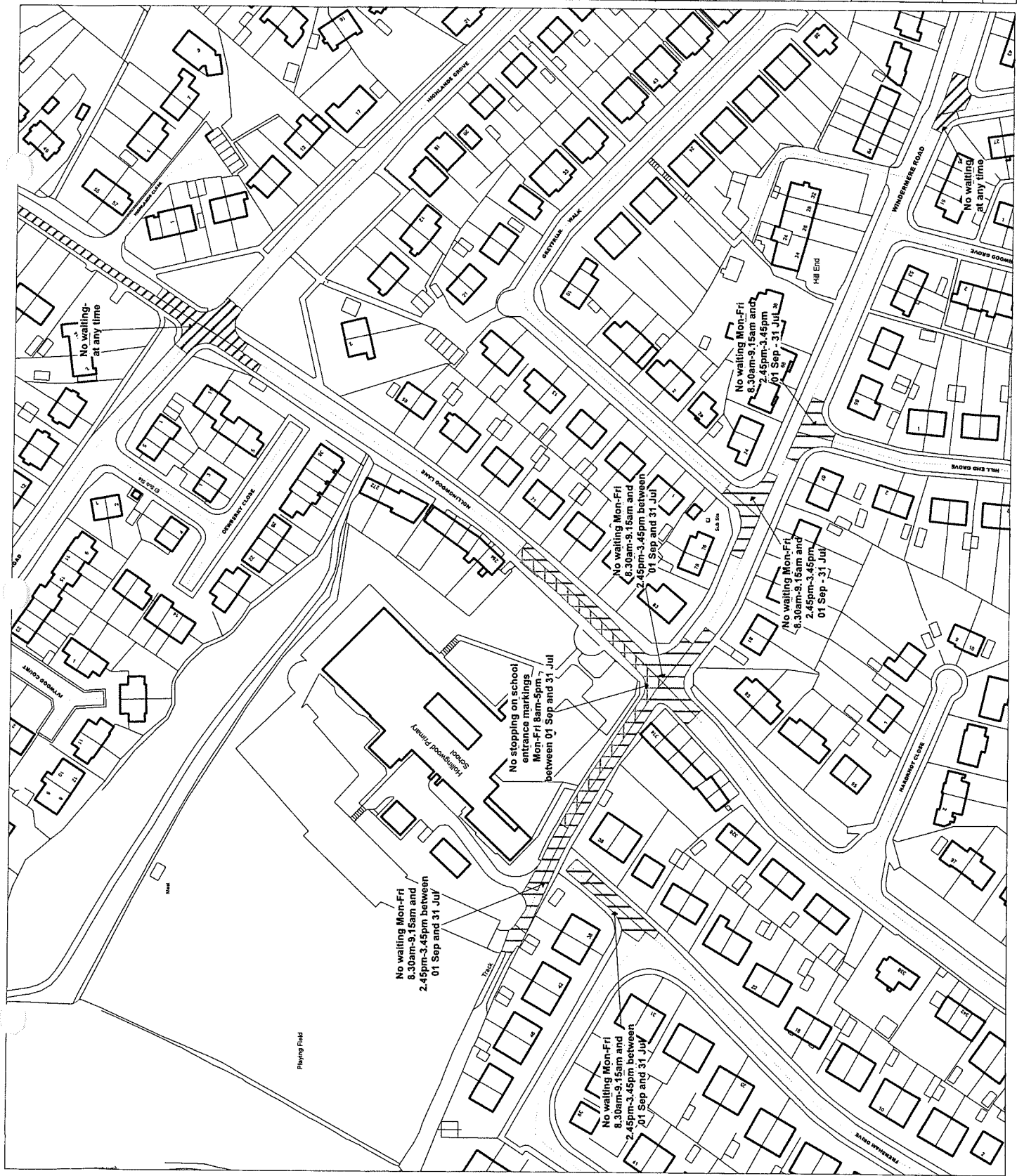
© Ordnance Survey. All rights reserved
Licence No: 100019324 2014

**CITY OF BRADFORD
METROPOLITAN DISTRICT
COUNCIL**

Scale: 1 : 1250 ©A3

Grid Cell: Tile Ref: BU49

Gloucester



SCHEDULE 1



Key to Restriction Types Displayed

- Clearway
- Pay and display parking
- Limited waiting parking
- Permit parking:
Residents parking;
Doctors parking;
- Loading bay: Taxi Rank;
Police vehicle parking;
Ambulance parking;
Bus/Coach parking;
Motorcycle parking
- Disabled parking
- No waiting - at any time
- No waiting
- No loading
- No loading - at any time
- No waiting - at any time/
No loading - at any time
- No waiting - at any time
No loading
- No waiting/no loading
- No stopping on school
entrance markings
- 24 hour clearway

Notes:

"Carriageway" has the same meaning as in section 329(1) of the Highways Act 1980 and includes the footway.

If the label does not display a time then the restriction applies "At any Time".

Where a label displays
Permit/Residents/Doctors parking see
Schedule 2 to this Order for details of
eligible permit users and operational times.

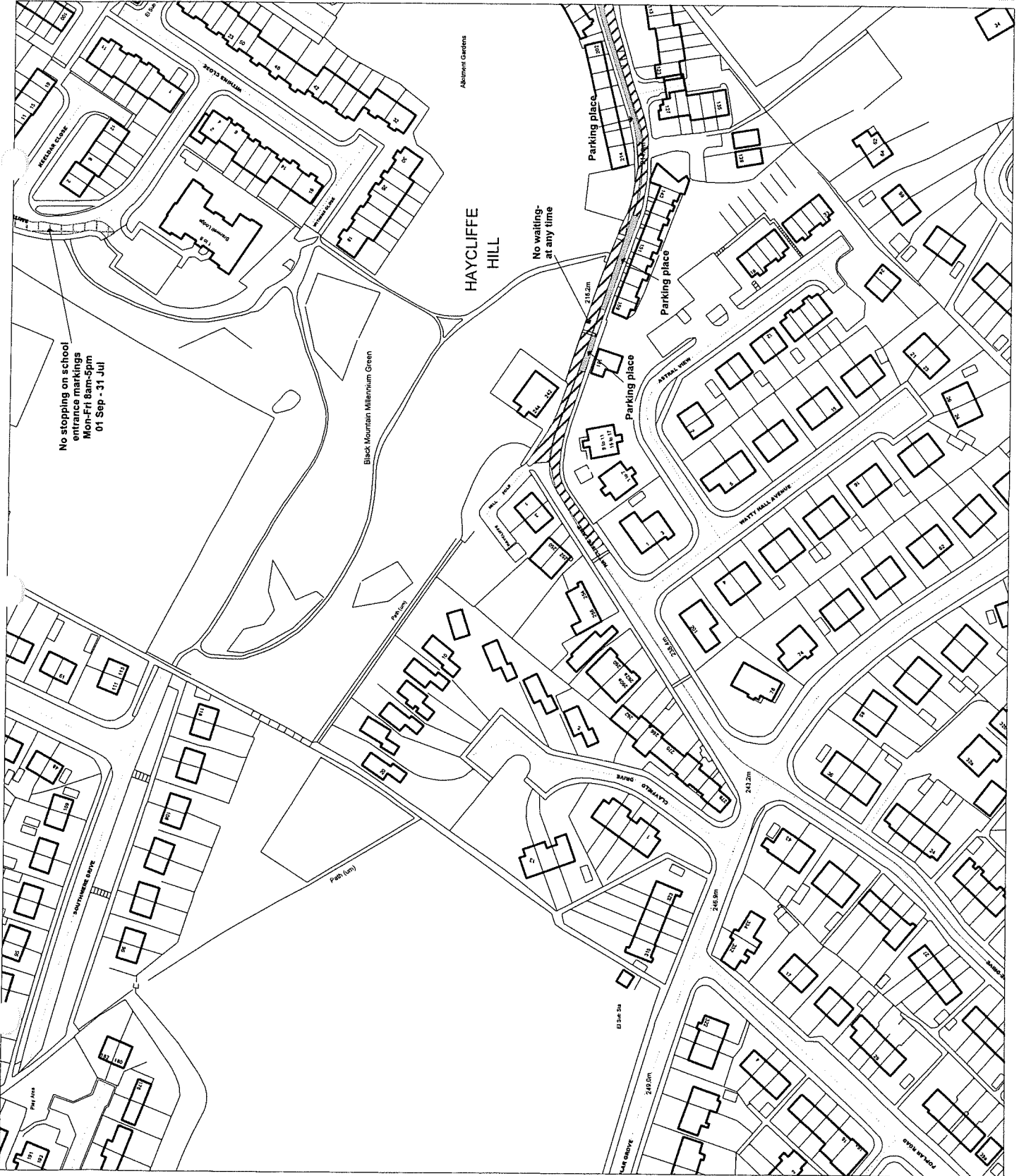
© Ordnance Survey. All rights reserved
Licence No: 100019504 2014

**CITY OF BRADFORD
METROPOLITAN DISTRICT
COUNCIL**

Scale: 1 : 1250 @ A3

Grid cell: Title Ref: BV52

Shoess



No stopping on school
entrance markings
Mon-Fri 8am-5pm
01 Sep - 31 Jul

HAYCLIFFE
HILL

No waiting-
at any time

Parking place

Parking place

Parking place

Path (m)

218.2m

248.0m

248.0m

248.0m

248.0m

248.0m

SCHEDULE 1



Key to Restriction Types Displayed

- Clearway
- Pay and display parking
- Limited waiting parking
- Permit parking
- Residents Parking
- Doctors parking
- Loading bay: Taxi Rank
- Police vehicle parking
- Ambulance parking
- Bus/Coach parking
- Motorcycle parking
- Disabled parking
- No waiting - at any time
- No waiting
- No loading
- No loading - at any time
- No waiting - at any time/No loading - at any time
- No waiting - at any time/No loading
- No waiting/no loading
- No stopping on school entrance markings
- 24 hour clearway

NOTES:

"Carriageway" has the same meaning as in section 329(1) of the Highways Act 1980 and includes the footway.

If the label does not display a time then the restriction applies "At any Time".

Where a label displays Permit/Residents/Doctors parking see Schedule 2 to this Order for details of eligible permit users and operational times.

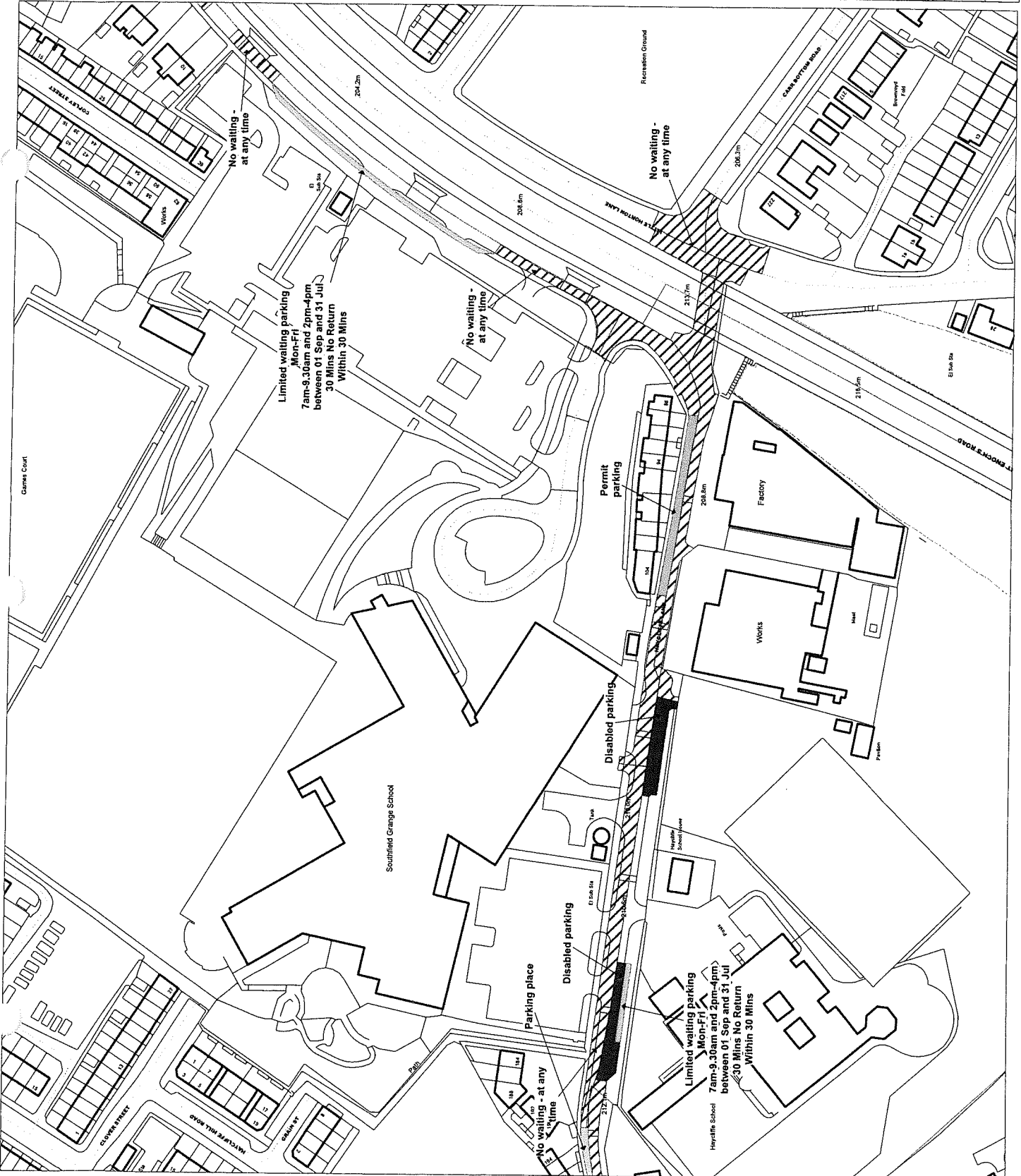
© Ordnance Survey. All rights reserved.
Licence No. 100019304 2014

**CITY OF BRADFORD
METROPOLITAN DISTRICT
COUNCIL**

Scale: 1 : 1250 @ A3

Grid Cell: Title Ref: BV53

Alison



SCHEDULE 1



Key to Restriction Types Displayed

- Clearway
- Pay and display parking
- Limited waiting parking
- Permit parking:
- Residential parking:
- Business parking:
- Loading bay: Taxi Rank:
- Police vehicle parking:
- Blue/Coach parking:
- Motorcycle parking
- Disabled parking
- No waiting - at any time
- No waiting
- No loading
- No loading - at any time
- No waiting - at any time/
- No loading - at any time
- No waiting - at any time
- No loading
- No waiting/loading
- No stopping at school entrance markings
- 24 hour clearway

Notes:

"Carriageway" has the same meaning as in section 323(1) of the Highways Act 1980 and includes the footway.

If the label does not display a time then the restriction applies "At any Time".

Where a label displays

Permit/Residents/Doctors parking see Schedule 2 to this Order for details of eligible permit users and operational times.

© Ordnance Survey. All rights reserved

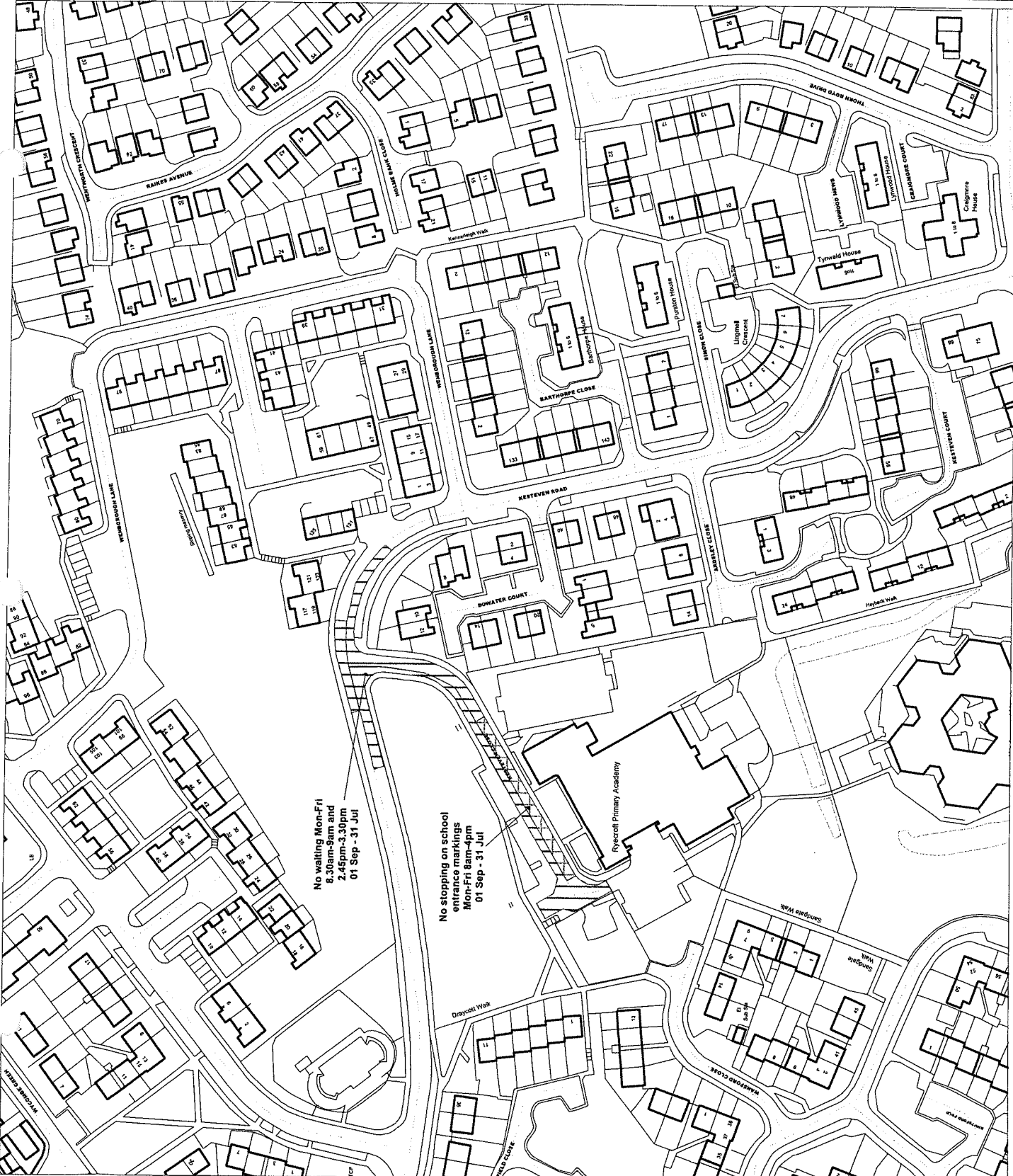
Licence No: 100019304/2014

CITY OF BRADFORD
METROPOLITAN DISTRICT
COUNCIL

Scale: 1 : 1250 @ A3

Grid Cell: Tile Ref: BV65

J. Hoese



SCHEDULE 1



Key to Restriction Types Displayed

- Clearway
- Pay and display parking
- Limited waiting parking
- Permit parking:
- Residents parking:
- Doctors parking:
- Loading bay; Taxi Rank:
- Police vehicle parking:
- Ambulance parking:
- Bus/Coach parking:
- Motorcycle parking
- Disabled parking
- No waiting - at any time
- No waiting
- No loading
- No loading - at any time
- No waiting - at any time/
- No loading - at any time
- No waiting - at any time
- No loading
- No waiting/no loading
- No stopping on school entrance markings
- 24 hour clearway

Notes:

"Carriageway" has the same meaning as in section 329(1) of the Highways Act 1980 and includes the footway.

If the label does not display a time then the restriction applies "At any Time".

Where a label displays

Permit/Residents/Doctors parking see Schedule 2 to this Order for details of eligible permit users and operational times.

© Ordnance Survey. All rights reserved
Licence No: 100019304, 2014

CITY OF BRADFORD
METROPOLITAN DISTRICT
COUNCIL

Scale: 1 : 1250 @ A3

Grid Cell: Title Ref: BW45

JR Coles



SCHEDULE 1



Key to Restriction Types Displayed

- Chanvey
- Pay and display parking
- Limited waiting parking
- Permit parking:
- Residents parking:
- Doctors parking:
- Loading bay; Taxi Rank;
- Police vehicle parking;
- Ambulance parking;
- Bus/Coach parking;
- Motorcycle parking
- Disabled parking
- No waiting - at any time
- No waiting
- No loading
- No loading - at any time
- No waiting - at any time/
- No loading - at any time
- No waiting - at any time
- No loading
- No waiting/loading
- No stopping on school entrance markings
- 24 hour clearway

NOTES:

"Carriageway" has the same meaning as in section 323(1) of the Highways Act 1960 and includes the footway.

If the label does not display a time then the restriction applies "At any Time".

Where a label displays

Permit/Residents/Doctors parking see Schedule 2 to this Order for details of eligible permit users and operational times.

© Ordnance Survey. All rights reserved

Licence No: 100019304, 2014

CITY OF BRADFORD
METROPOLITAN DISTRICT
COUNCIL

Scale:

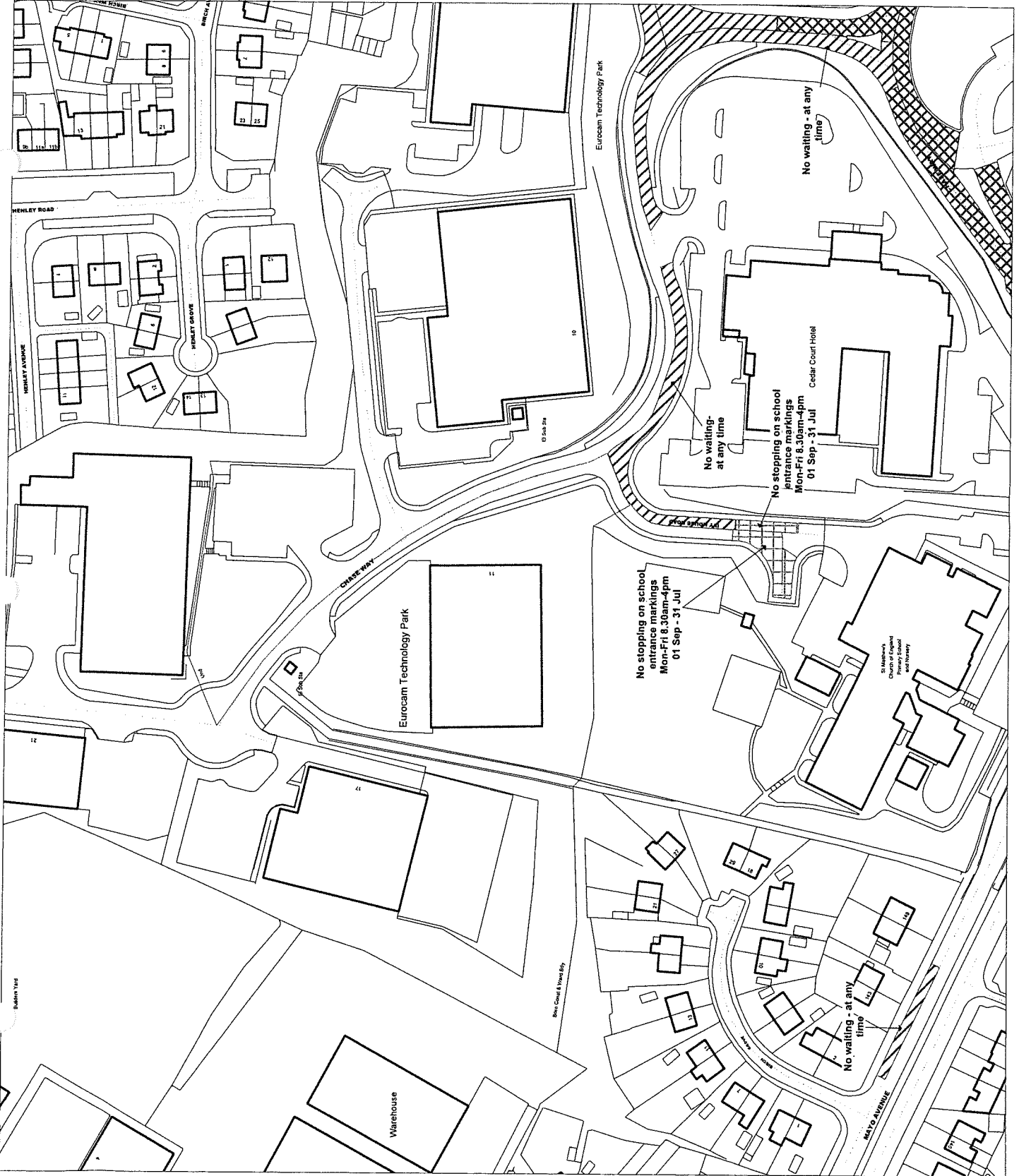
1 : 1250

@ A3

Grid Cell:

Title Ref: BW57

BR1000



SCHEDULE 1



Key to Restriction Types Displayed

- Clarendon
- Pay and display parking
- Limited waiting parking
- Permit parking:
- Residents parking:
- Doctors parking:
- Loading bay: Taxi Rank:
- Police vehicle parking:
- Ambulance parking:
- Bus/Coach parking:
- Motorcycle parking:
- Disabled parking
- No waiting - at any time
- No waiting
- No loading
- No loading - at any time
- No waiting - at any time/
- No loading - at any time
- No waiting - at any time
- No loading
- No waiting/No loading
- No stopping on school
- entrance markings
- 24 hour clearway

Notes:

"Carriageway" has the same meaning as in section 329(1) of the Highways Act 1980 and includes the footway.

If the label does not display a time then the restriction applies "At any Time".

Where a label displays Permit/Residents/Doctors parking see Schedule 2 to this Order for details of eligible permit users and operational times.

© Ordnance Survey. All rights reserved
Licence No. 100019304 2014

CITY OF BRADFORD
METROPOLITAN DISTRICT
COUNCIL

Scale:

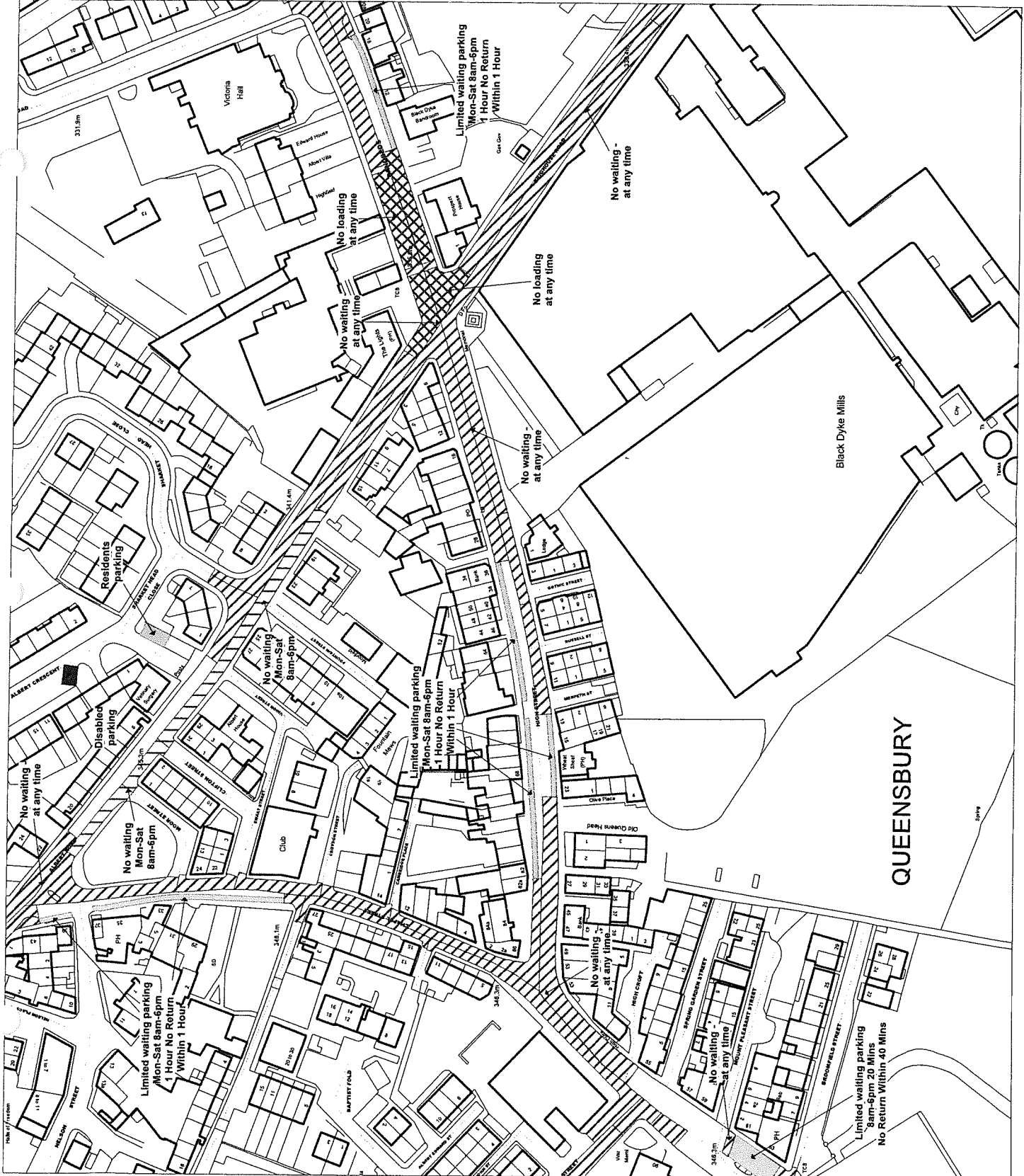
1 : 1250

@ A3

Grid Cell:

Tile Ref. BX42

JK



QUEENSBURY

SCHEDULE 1



Key to Restriction Types Displayed

- Cleanway
- Pay and display parking
- Limited waiting parking
- Permit parking:
- Residents' Parking:
- Doctors parking:
- Loading bay: Taxi Rank:
- Police vehicle parking:
- Bus/Coach parking:
- Motorcycle parking:
- Disabled parking
- No waiting - at any time
- No waiting
- No loading
- No loading - at any time
- No waiting - at any time/
- No loading - at any time
- No waiting - at any time
- No loading
- No waiting/no loading
- No stopping on school entrance markings
- 24 hour cleanway

Notes:

"Carriageway" has the same meaning as in section 325(1) of the Highways Act 1980 and includes the footway.

If the label does not display a time then the restriction applies "At any Time".

Where a label displays

Permit/residents/doctors parking see Schedule 2 to this Order for details of eligible permit users and operational times.

© Ordnance Survey. All rights reserved
Licence No: 100019304 2014

CITY OF BRADFORD
METROPOLITAN DISTRICT
COUNCIL

Scale: 1 : 1250 @ A3

Tile Ref: BX43

flinders



SCHEDULE 1



Key to Restriction Types Displayed

- Clearway
- Pay and display parking
- Limited waiting parking
- Permit parking:
- Residents parking:
- Doctors parking:
- Loading bay: Taxi Rank:
- Police Vehicle parking:
- Ambulance parking:
- Motorcycle parking:
- Disabled parking
- No waiting - at any time
- No waiting
- No loading
- No loading - at any time
- No waiting - at any time/No loading - at any time
- No waiting - at any time
- No loading
- No waiting/No loading
- No stopping on school entrance markings
- 24 hour clearway

Notes:

"Carriageway" has the same meaning as in section 329(1) of the Highways Act 1980 and includes the footway.

If the label does not display a time then the restriction applies "At any Time".

Where a label displays Permit/Residents/Doctors parking see Schedule 2 to this Order for details of eligible permit users and operational times.

© Ordnance Survey. All rights reserved
Licence No: 100019304 2014

**CITY OF BRADFORD
METROPOLITAN DISTRICT
COUNCIL**

Scale: 1 : 1250 @ A3

Grid Cell: Tile Ref. BX44

Green



SCHEDULE 1



Key to Restriction Types Displayed

- Clearway
- Pay and display parking
- Limited waiting parking
- Permit parking:
- Residents parking:
- Doctors parking:
- Loading bay: Taxi Rank:
- Police vehicle parking:
- Bus/Coach parking:
- Motorcycle parking:
- Disabled parking
- No waiting - at any time
- No waiting
- No loading
- No loading - at any time
- No waiting - at any time/
No loading - at any time
- No waiting/No loading
- No stopping on school
entrance markings
- 24 hour clearway

Notes:

"Carriageway" has the same meaning as in section 329(1) of the Highways Act 1980 and includes the footway.

If the label does not display a time then the restriction applies "At any Time".

Where a label displays Permit/Residents/Doctors parking see Schedule 2 to this Order for details of eligible permit users and operational times.

© Ordnance Survey. All rights reserved
Licence No: 100019304 2014

CITY OF BRADFORD
METROPOLITAN DISTRICT
COUNCIL

Scale: 1 : 1250 @ A3

Grid Cell: Tile Ref. BX48

Handwritten signature/initials



SCHEDULE 1



Key to Restriction Types Displayed

- Cleanway
- Pay and display parking
- Limited waiting parking
- Permit parking:
- Residents parking:
- Doctors parking:
- Loading bay; Taxi Rank:
- Police vehicle parking:
- Ambulance parking:
- Bus/Coach parking:
- Motorcycle parking
- Disabled parking
- No waiting - at any time
- No waiting
- No loading
- No loading - at any time
- No waiting - at any time/
- No loading - at any time
- No waiting - at any time
- No loading
- No waiting to loading
- No stopping on school
- entrance markings:
- 24 hour cleanway

NOTES:

"Carriageway" has the same meaning as in section 329(1) of the Highways Act 1980 and includes the footway.

If the label does not display a time then the restriction applies "At any Time".

Where a label displays

Permit/Residents/Doctors parking see Schedule 2 to this Order for details of eligible permit users and operational times.

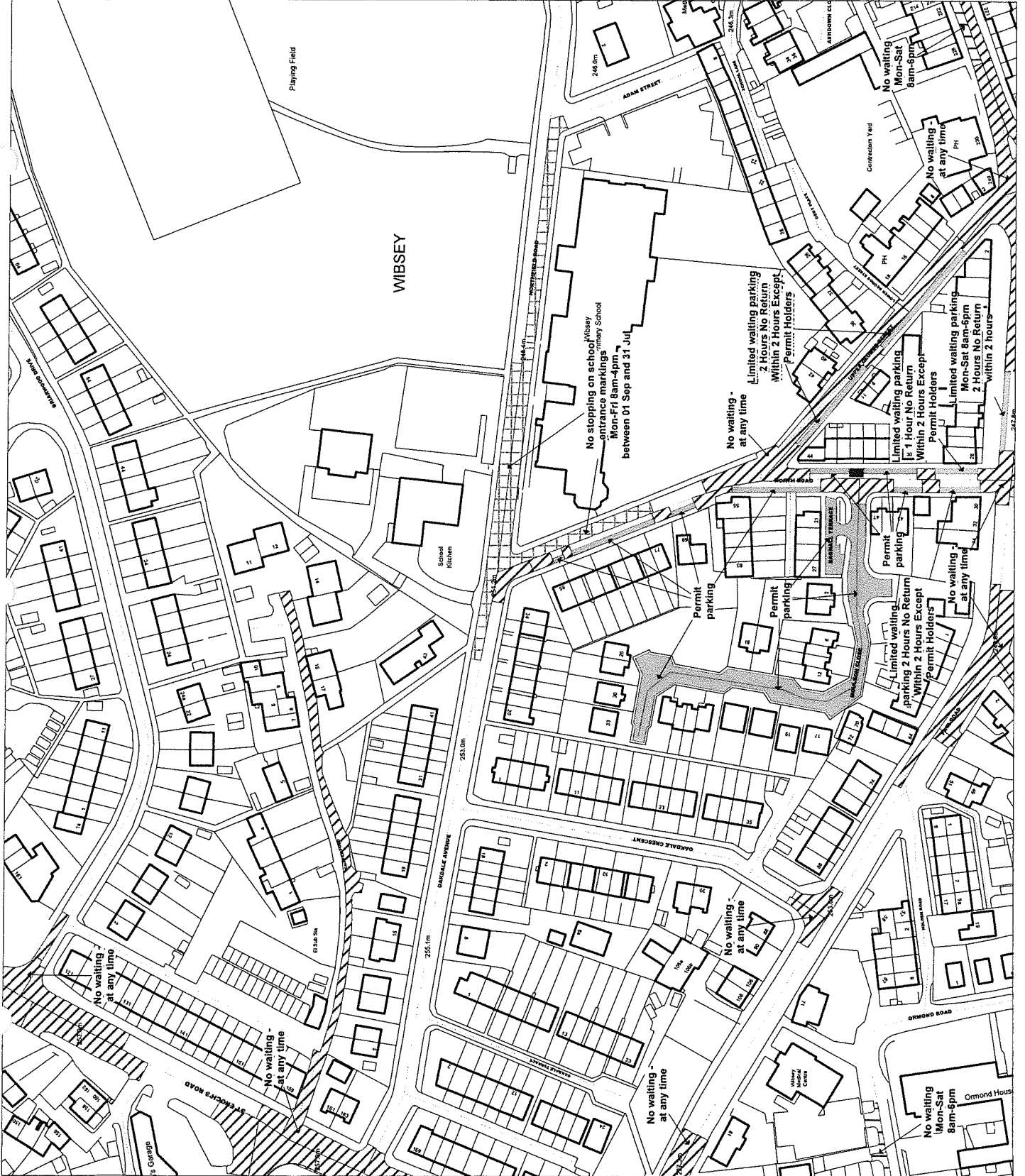
© Ordnance Survey. All rights reserved

License No.: 100019304, 2014

CITY OF BRADFORD
METROPOLITAN DISTRICT
COUNCIL

Scale: 1 : 1250 @ A3

Grid Cell: Title Ref: BX53



Alonso

SCHEDULE 1



Key to Restriction Types Displayed

- Clearway
- Pay and display parking
- Limited waiting parking
- Permit parking:
Residents Parking:
Doctors parking:
- Loading bay; Taxi Rank:
Police vehicle parking:
Bus/Coach parking:
Motorcycle parking
- Disabled parking
- No waiting - at any time
- No waiting
- No loading
- No loading - at any time
- No waiting - at any time/
No loading - at any time
- No waiting - at any time
No loading
- No waiting/no loading
- No stopping on school
entrance markings
- 24 hour clearway

Notes:

"Carriageway" has the same meaning as in section 329(f) of the Highways Act 1980 and includes the footway.

If the label does not display a time then the restriction applies "At any Time".

Where a label displays Permit/Residents/Doctors parking see Schedule 2 to this Order for details of eligible permit users and operational times.

© Ordnance Survey. All rights reserved
Licence No: 100019304 2014

CITY OF BRADFORD
METROPOLITAN DISTRICT
COUNCIL

Scale: 1 : 1250 @ A3

Grid Cell: Tile Ref. BX57

Green



SCHEDULE 1



Key to Restriction Types Displayed

- Clearway
- Pay and display parking
- Limited waiting parking
- Permit parking: Residents parking; Doctors parking;
- Loading bay: Taxi Bank; Police vehicle parking; Ambulance parking; Bus/Casualty parking; Motorcycle parking
- Disabled parking
- No waiting - at any time
- No waiting
- No loading
- No loading - at any time
- No waiting - at any time/No loading - at any time
- No waiting - at any time/No loading
- No waiting/no loading
- No stopping on school entrance markings
- 24 hour clearway

Notes:

"Carriageway" has the same meaning as in section 329(1) of the Highways Act 1980 and includes the footway.

If the label does not display a time then the restriction applies "At any Time".

Where a label displays Permit/Residents/Doctors parking see Schedule 2 to this Order for details of eligible permit users and operational times.

© Ordnance Survey. All rights reserved
Licence No: 100019304 2014

CITY OF BRADFORD
METROPOLITAN DISTRICT
COUNCIL

Scale: 1 : 1250 @ A2

Grid Cell: Tile Ref: BY40

gfrees



SCHEDULE 1



Key to Restriction Types Displayed

- Charney
- Pay and display parking
- Limited waiting parking
- Permit parking:
- Residents parking:
- Doctors parking:
- Loading bay: Taxi Rank:
- Police vehicle parking:
- Ambulance parking:
- Bus/Cycle parking:
- Motorcycle parking
- Disabled parking
- No waiting - at any time
- No waiting
- No loading
- No loading - at any time
- No waiting - at any time/
- No loading - at any time
- No waiting - at any time
- No loading
- No waiting/no loading
- No stopping on school entrance markings
- 24 hour clearway

Notes:

"Carriageway" has the same meaning as in section 329(1) of the Highways Act 1980 and includes the footway.

If the label does not display a time then the restriction applies "At any Time".

Where a label displays Permit/Residents/Doctors parking see Schedule 2 to this Order for details of eligible permit users and operational times.

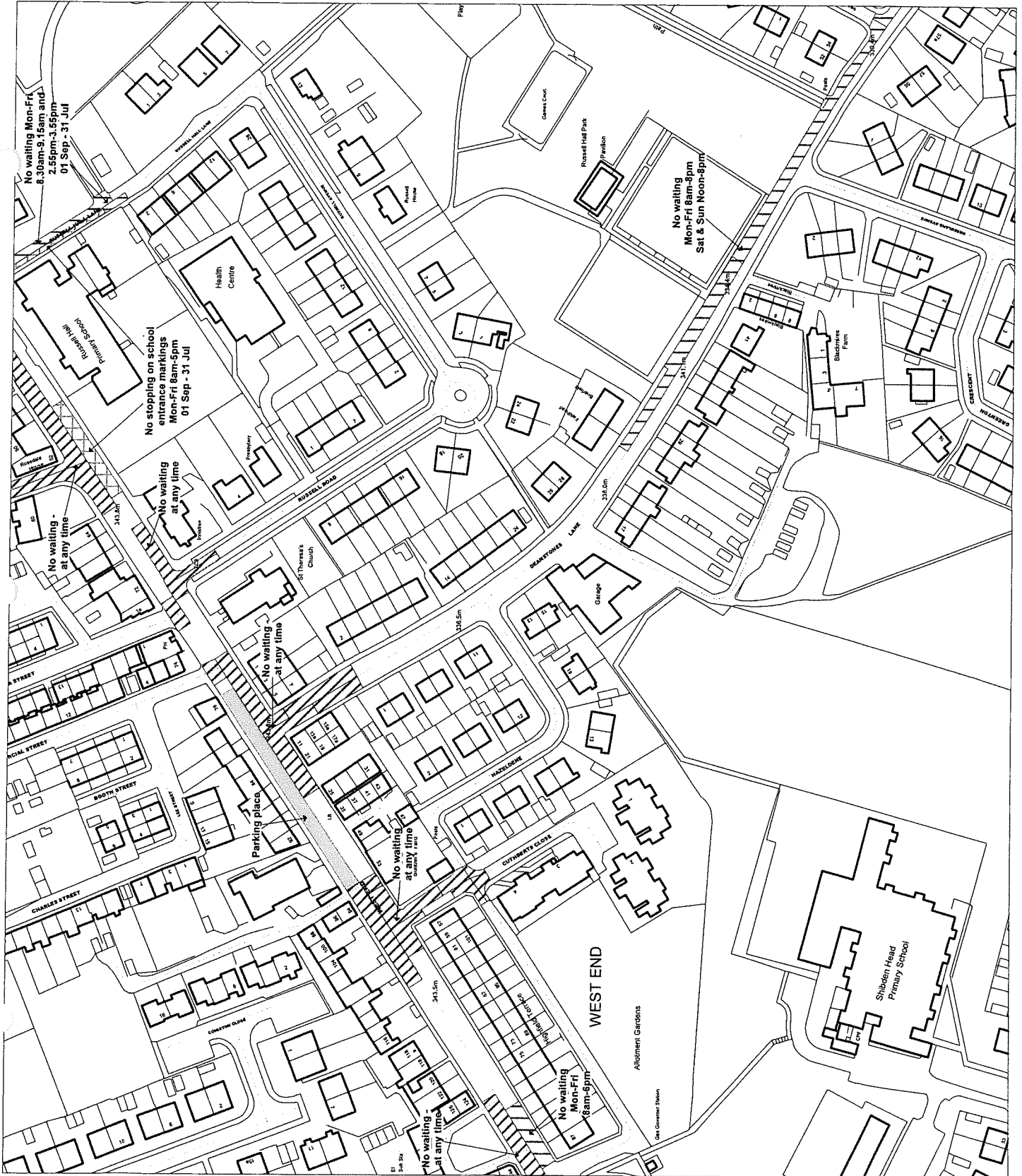
© Ordnance Survey. All rights reserved
Licence No: 100019304 2014

**CITY OF BRADFORD
METROPOLITAN DISTRICT
COUNCIL**

Scale 1 : 1250 @ A3

Grid Cell: Tile Ref. BV41

Flowers



SCHEDULE 1



Key to Restriction Types Displayed

- Clearway
- Pay and display parking
- Limited waiting parking
- Permit parking: Residents Parking
- Doctors parking
- Loading bay: Taxi Rank
- Police vehicle parking
- Bus/Coach parking
- Motorcycle parking
- Disabled parking
- No waiting - at any time
- No waiting
- No loading
- No loading - at any time
- No waiting - at any time/ No loading - at any time
- No waiting - at any time/ No loading
- No waiting/no loading
- No stopping on school entrance markings
- 24 hour clearway

Notes:

"Carriageway" has the same meaning as in section 323(1) of the Highways Act 1980 and includes the footway.

If the label does not display a time then the restriction applies "At any Time".

Where a label displays Permit/Residents/Doctors parking see Schedule 2 to this Order for details of eligible permit users and operational times.

© Ordnance Survey. All rights reserved
Licence No: 100019304/2014

CITY OF BRADFORD
METROPOLITAN DISTRICT
COUNCIL

Scale:

1 : 1250

6 A3

Grid Cell:

Tile Ref: BY42

Green



No stopping on school entrance markings
Mon-Fri 8am-4pm
Sat & Sun Noon-8pm
01 Sep - 31 Jul

SCHEDULE 1



Key to Restriction Types Displayed

Charney



Pay and display parking



Limited waiting parking



Permit parking:
Residents Parking:
Doctors parking:



Loading bay; Taxi Rank;
Police vehicle parking



Ambulance parking;
Bus/Coach parking;
Motorcycle parking



Disabled parking



No waiting - at any time



No waiting



No loading



No loading - at any time



No waiting - at any time/
No loading - at any time



No waiting - at any time
No loading



No waiting/No loading



No stopping on school
entrance markings



24 hour clearway



Notes:

"Carriageway" has the same meaning as in section 329(1) of the Highways Act 1980 and includes the footway.

If the label does not display a time then the restriction applies "At any Time".

Where a label displays

Permit/Residents/Doctors parking see Schedule 2 to this Order for details of eligible permit users and operational times.

© Ordnance Survey. All rights reserved

Licence No. 100019304 2014

CITY OF BRADFORD
METROPOLITAN DISTRICT
COUNCIL

Scale: 1 : 1250 @ A3

City Call: Tile Ref: BY51























Stiles



SCHEDULE 1



Key to Restriction Types Displayed

-  Carrieway
-  Pay and display parking
-  Limited waiting parking
-  Permit parking:
-  Residents Parking:
-  Doctors parking:
-  Loading bay; Taxi Rank;
-  Ambulance parking;
-  Bus/Coach parking;
-  Motorcycle parking
-  Disabled parking
-  No waiting - at any time
-  No waiting
-  No loading
-  No loading - at any time
-  No waiting - at any time/
-  No loading - at any time/
-  No waiting - at any time
-  No loading
-  No waiting/No loading
-  No stopping on school entrance markings
-  24 hour clearway

Notes:

"Carrieway" has the same meaning as in section 325(1) of the Highways Act 1980 and includes the footway.

If the label does not display a time then the restriction applies "At any time".

Where a label displays Permit/Residents/Doctors parking see Schedule 2 to this Order for details of eligible permit users and operational times.

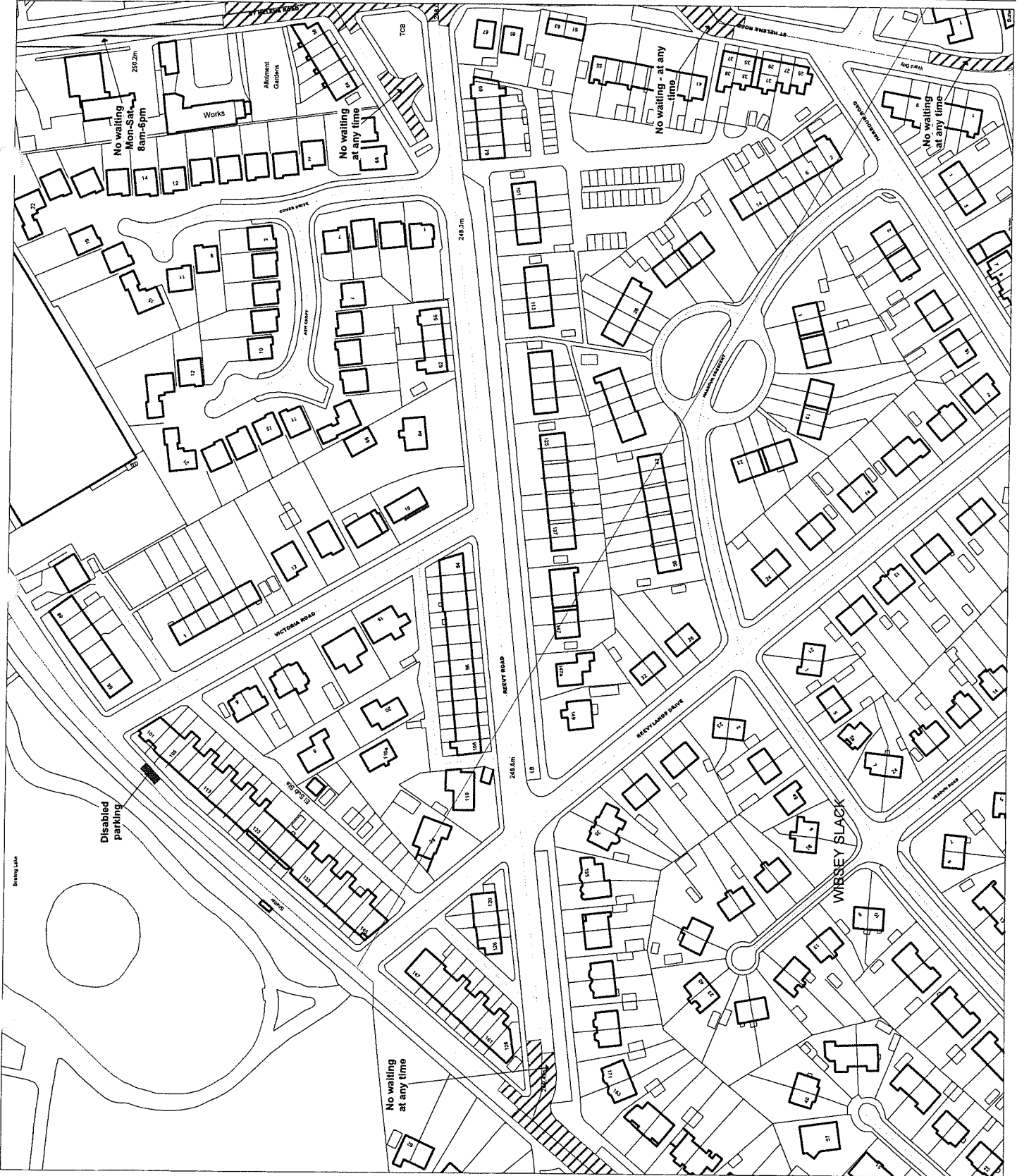
© Ordnance Survey. All rights reserved
Licence No: 100019304/2014

**CITY OF BRADFORD
METROPOLITAN DISTRICT
COUNCIL**

Scale: 1 : 1250 @ A3

Grid Cell: Tile Ref: BY52

JR 10/08



SCHEDULE 1



Key to Restriction Types Displayed

- Charney
- Pay and display parking
- Limited waiting parking
- Permit parking: Residents parking;
- Doctors parking;
- Loading bay; Taxi Bank;
- Ambulance parking;
- Bus/Coach parking;
- Motorcycle parking;
- Disabled parking
- No waiting - at any time
- No waiting
- No loading
- No loading - at any time
- No waiting - at any time/
- No loading - at any time
- No waiting - at any time
- No loading
- No waiting/no loading
- No stopping on school entrance markings
- 24 hour clearance

Notes:

"Carriageway" has the same meaning as in section 329(1) of the Highways Act 1980 and includes the footway.

If the label does not display a time then the restriction applies "At any Time".

Where a label displays Permit/Residents/Doctors parking see Schedule 2 to this Order for details of eligible permit users and operational times.

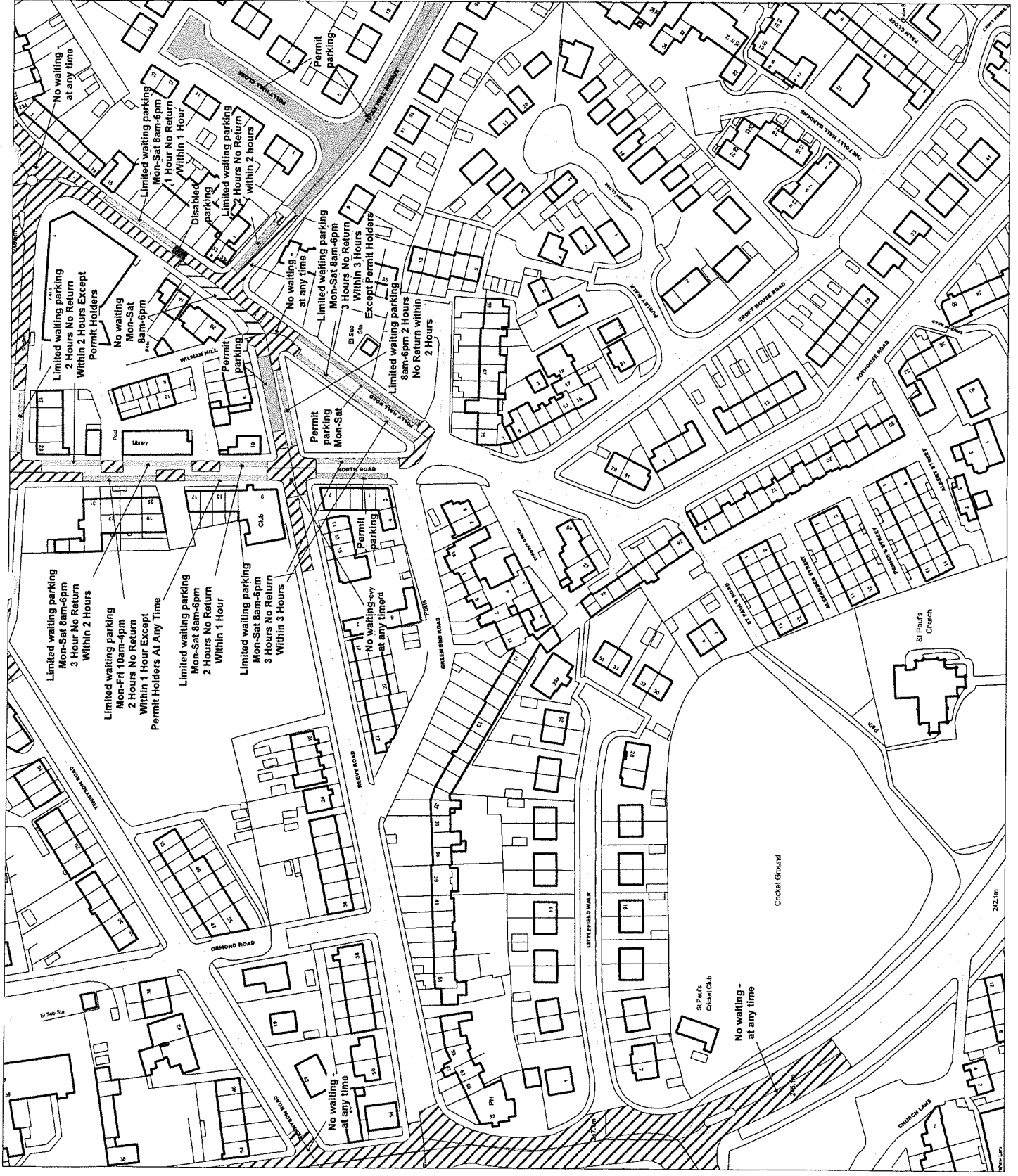
© Ordnance Survey. All rights reserved.
Licence No: 100019304.2014

CITY OF BRADFORD
METROPOLITAN DISTRICT
COUNCIL

Scale: 1 : 1250 @ A3

Grid Cell: Tile Ref. BY53

Greene



SCHEDULE 1



Key to Restriction Types Displayed

- Carrieway
- Pay and display parking
- Limited waiting parking
- Permit parking: Residents parking;
- Doctors parking;
- Loading bay; Taxi Rank;
- Police vehicle parking;
- Ambulance parking;
- Bus/Coach parking;
- Motorcycle parking
- Disabled parking
- No waiting - at any time
- No waiting
- No loading
- No loading - at any time
- No waiting - at any time/No loading - at any time
- No waiting - at any time/No loading
- No waiting/No loading
- No stopping on school entrance markings
- 24 hour carrieway

Notes:

"Carrieway" has the same meaning as in section 329(1) of the Highways Act 1980 and includes the footway.

If the label does not display a time then the restriction applies "At any Time".

Where a label displays Permit/Residents/Doctors parking see Schedule 2 to this Order for details of eligible permit users and operational times.

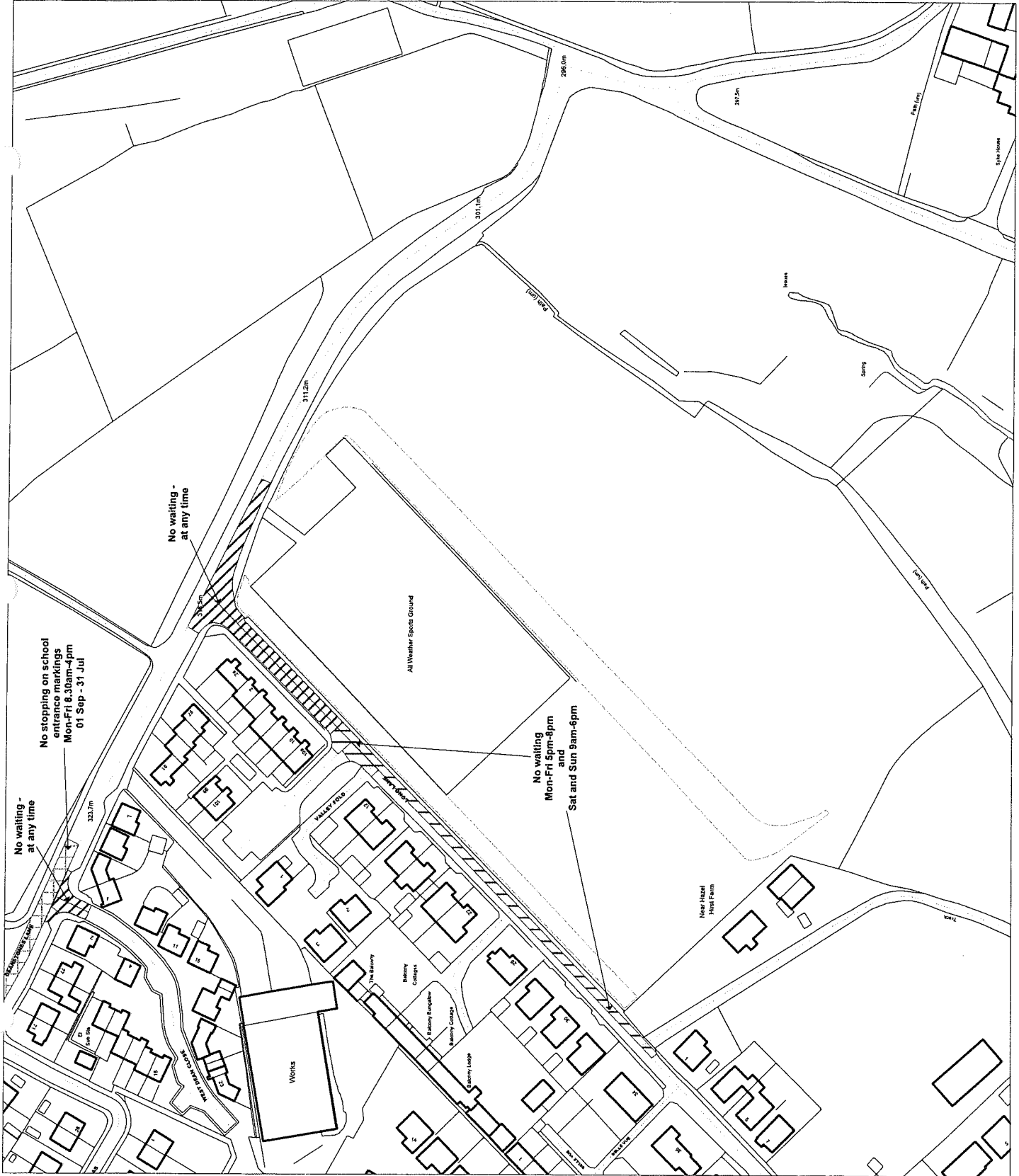
© Ordnance Survey. All rights reserved
Licence No. 100018204 2014

CITY OF BRADFORD
METROPOLITAN DISTRICT
COUNCIL

Scale: 1 : 1250 @ A3

Grid Cell: Tile Ref. BZ42

Handwritten signature: J. G. G. G.



SCHEDULE 1



Key to Restriction Types Displayed

	Clearway
	Pay and display parking
	Limited waiting parking
	Permit parking:
	Residents parking:
	Doctors parking:
	Loading bay; Taxi Rank; Police vehicle parking; Ambulance parking; Bus/Coach parking; Motorcycle parking
	Disabled parking
	No waiting - at any time
	No waiting
	No loading
	No loading - at any time
	No waiting - at any time/No loading - at any time
	No waiting - at any time/No loading
	No waiting/no loading
	No stopping on school entrance markings
	24 hour clearway

NOTES:

"Carriageway" has the same meaning as in section 329(1) of the Highways Act 1980 and includes the footway.

If the label does not display a time then the restriction applies "At any Time".

Where a label displays Permit/Residents/Doctors parking see Schedule 2 to this Order for details of eligible permit users and operational times.

© Ordnance Survey. All rights reserved
Licence No. 100019304.2014

**CITY OF BRADFORD
METROPOLITAN DISTRICT
COUNCIL**

Scale: 1 : 1250 @ A3
Grid Ref: BZ52



ARLOOSE

SCHEDULE 1



Key to Restriction Types Displayed

- Clearway
- Pay and display parking
- Limited waiting parking
- Permit parking:
- Residents parking:
- Doctors parking:
- Loading bay: Taxi Rank:
- Police vehicle parking:
- Bus/Coach parking:
- Motorcycle parking:
- Disabled parking
- No waiting - at any time
- No waiting
- No loading
- No loading - at any time
- No waiting - at any time/
No loading - at any time
- No waiting - at any time/
No loading
- No waiting/No loading
- No stopping on school
entrance markings
- 24 hour clearway

Notes:

"Carriageway" has the same meaning as in section 323(1) of the Highways Act 1980 and includes the footway.

If the label does not display a time then the restriction applies "At any Time".

Where a label displays Permit/Residents/Doctors parking see Schedule 2 to this Order for details of eligible permit users and operational times.

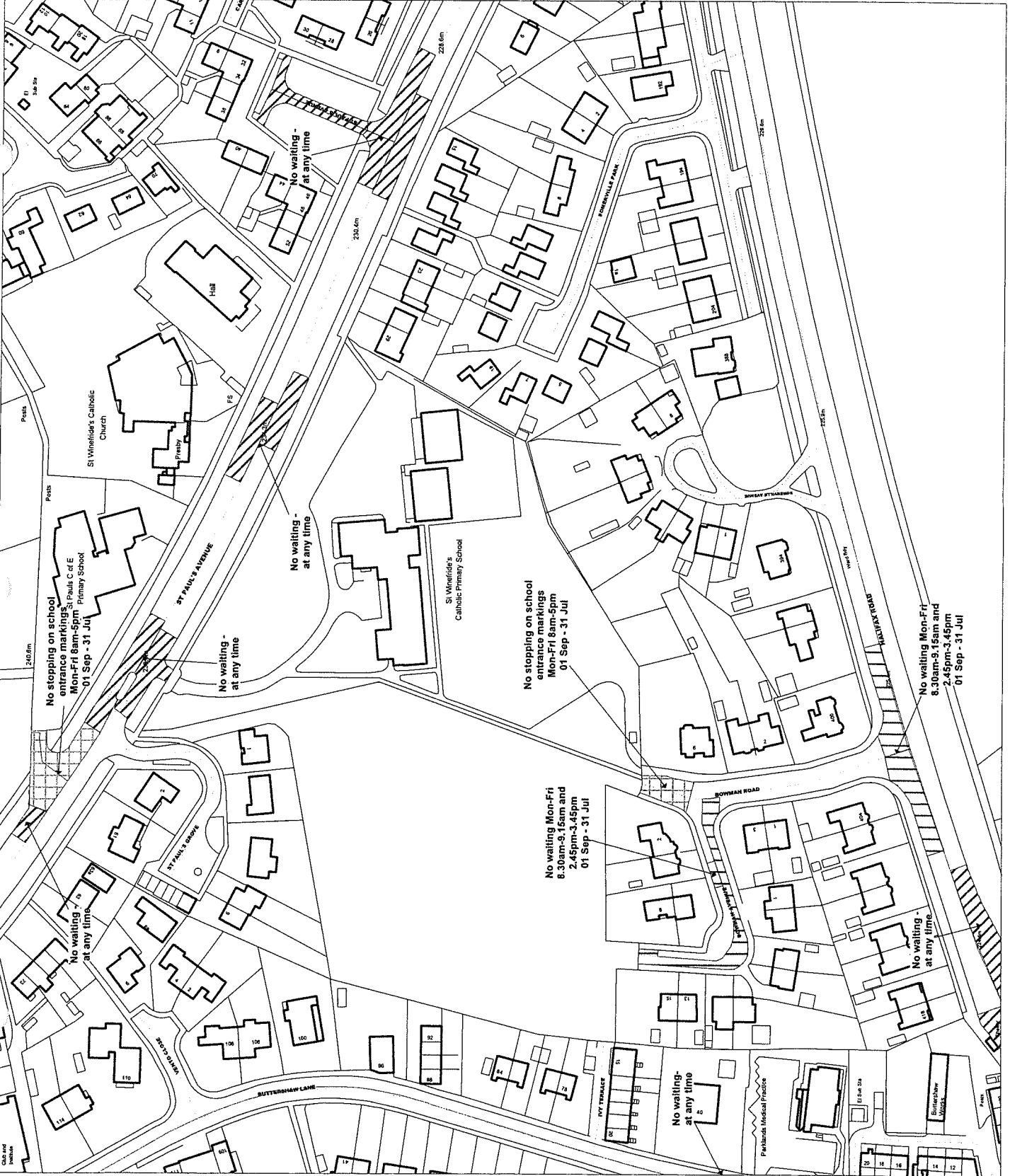
© Ordnance Survey. All rights reserved
Licence No: 100019304 2014

**CITY OF BRADFORD
METROPOLITAN DISTRICT
COUNCIL**

Scale: 1 : 1250 @ A3

Grid Ref: BZ53

Steeles



SCHEDULE 1



Key to Restriction Types Displayed

- Carrieway
- Pay and display parking
- Limited waiting parking
- Permit parking:**
- Residents Parking:
- Doctors parking:
- Loading bay: Taxi Rank;
- Ambulance parking;
- Bus/Coach parking;
- Motorcycle parking
- Disabled parking
- No waiting - at any time
- No waiting
- No loading
- No loading - at any time
- No waiting - at any time/
- No loading - at any time
- No waiting - at any time
- No loading
- No waiting/no loading
- No stopping on school entrance markings
- 24 hour carrieway

Notes:

"Carrieway" has the same meaning as in section 323(1) of the Highways Act 1980 and includes the footway.

If the label does not display a time then the restriction applies "At any Time".

Where a label displays Permit/Residents/Doctors parking see Schedule 2 to this Order for details of eligible permit users and operational times.

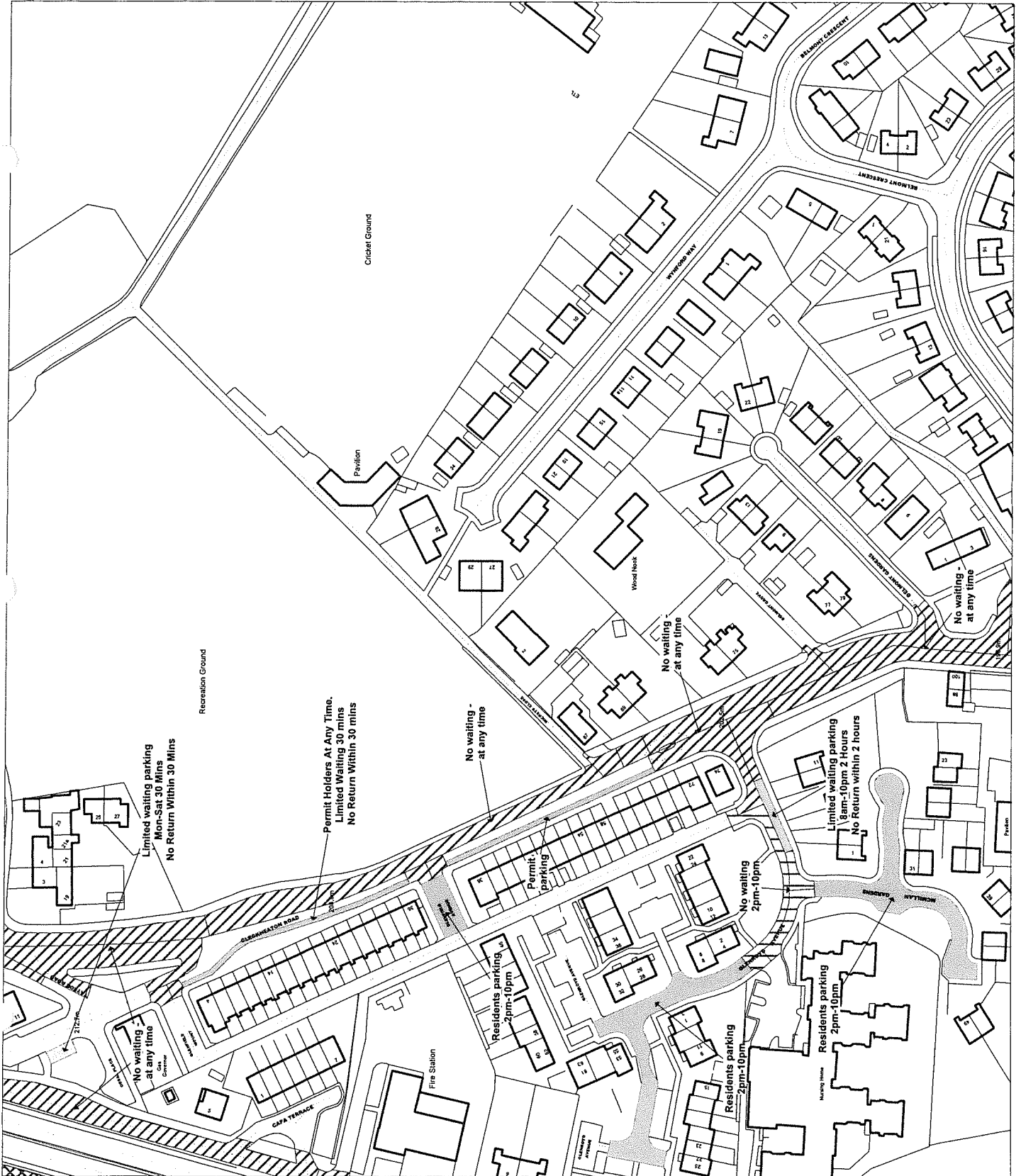
© Ordnance Survey, All rights reserved
Licence No: 100019304 2014

**CITY OF BRADFORD
METROPOLITAN DISTRICT
COUNCIL**

Scale: 1 : 1250 @ A3

Grid Cell: Tile Ref. BZ56
















Sheehan



SCHEDULE 1



Key to Restriction Types Displayed

-  Clearway
-  Pay and display parking
-  Limited waiting parking
-  Permit parking:
 - Police
 - Doctors
-  Loading bay: Taxi Rank:
 - Police vehicle parking
 - Ambulance parking
 - Bus/coach parking
 - Motorcycle parking
-  Disabled parking
-  No waiting - at any time
-  No waiting
-  No loading
-  No loading - at any time
-  No waiting - at any time/No loading - at any time
-  No waiting - at any time/No loading
-  No waiting/No loading
-  No stopping on school entrance markings
-  24 hour clearway

Notes:

"Carriageway" has the same meaning as in section 329(1) of the Highways Act 1980 and includes the footway.

If the label does not display a time then the restriction applies "At any Time".

Where a label displays Permit/Residents/Doctors parking see Schedule 2 to this Order for details of eligible permit users and operational times.

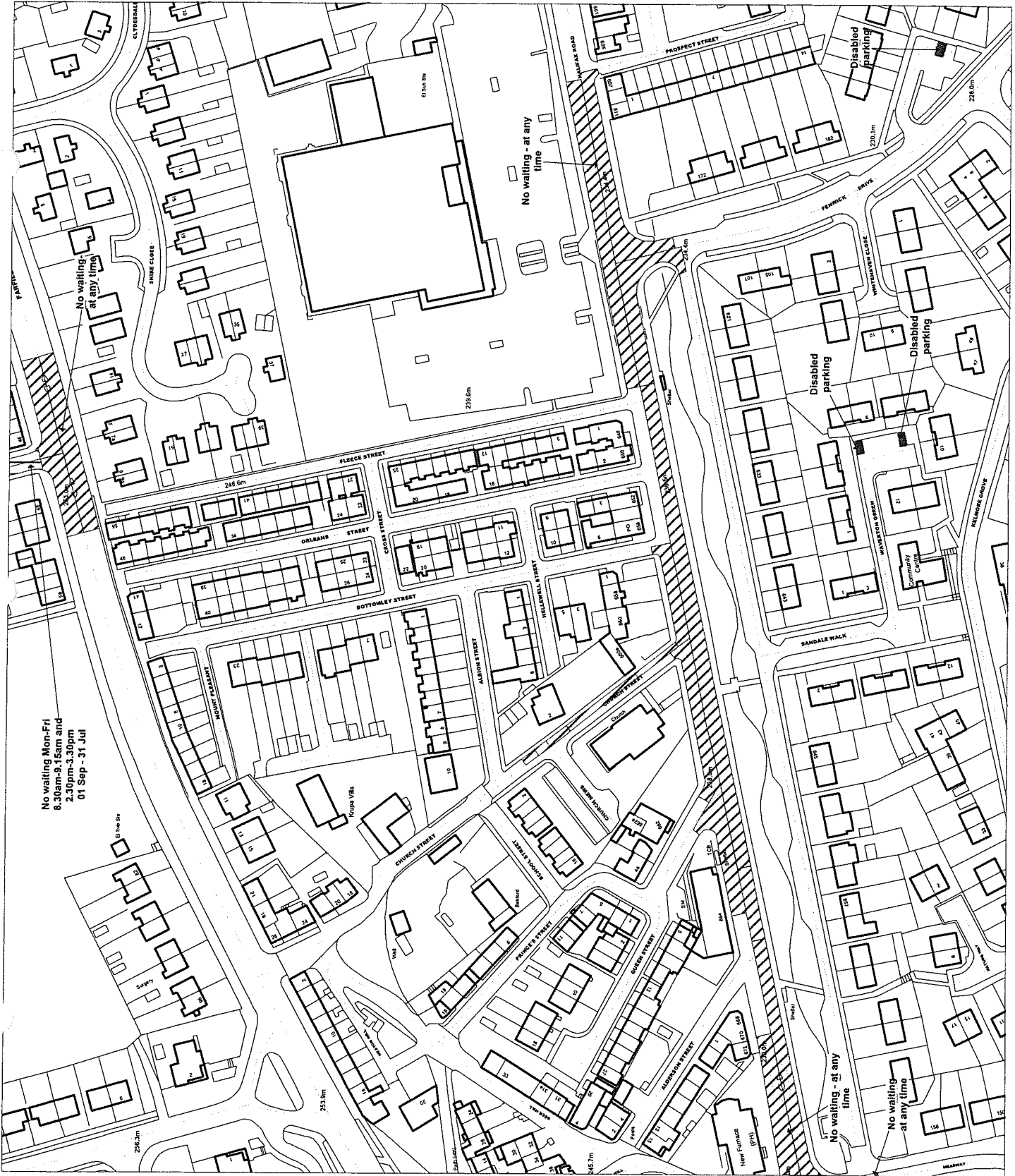
© Ordnance Survey. All rights reserved
Licence No: 100019304 2014

CITY OF BRADFORD
METROPOLITAN DISTRICT
COUNCIL

Scale: 1 : 1250 @ A3

Title Ref: CA50

Handwritten signature



SCHEDULE 1



Key to Restriction Types Displayed

Clearway

Pay and display parking

Limited waiting parking

Permit parking:

Residents parking:

Doctors parking:

Loading bay: Taxi Bank:

Ambulance parking:

Buses/Cars:

Motorcycle parking

Disabled parking

No waiting - at any time

No waiting

No loading

No loading - at any time

No waiting - at any time/

No loading - at any time

No waiting - at any time

No waiting/no loading

No stopping on school

entrance markings

24 hour clearway

Notes:

"Carrieway" has the same meaning as in section 329(1) of the Highways Act 1980 and includes the footway.

If the label does not display a time then the restriction applies "At Any Time".

Where a label displays

Permit/Residents/Doctors parking see Schedule 2 to this Order for details of eligible permit users and operational times.

© Ordnance Survey. All rights reserved

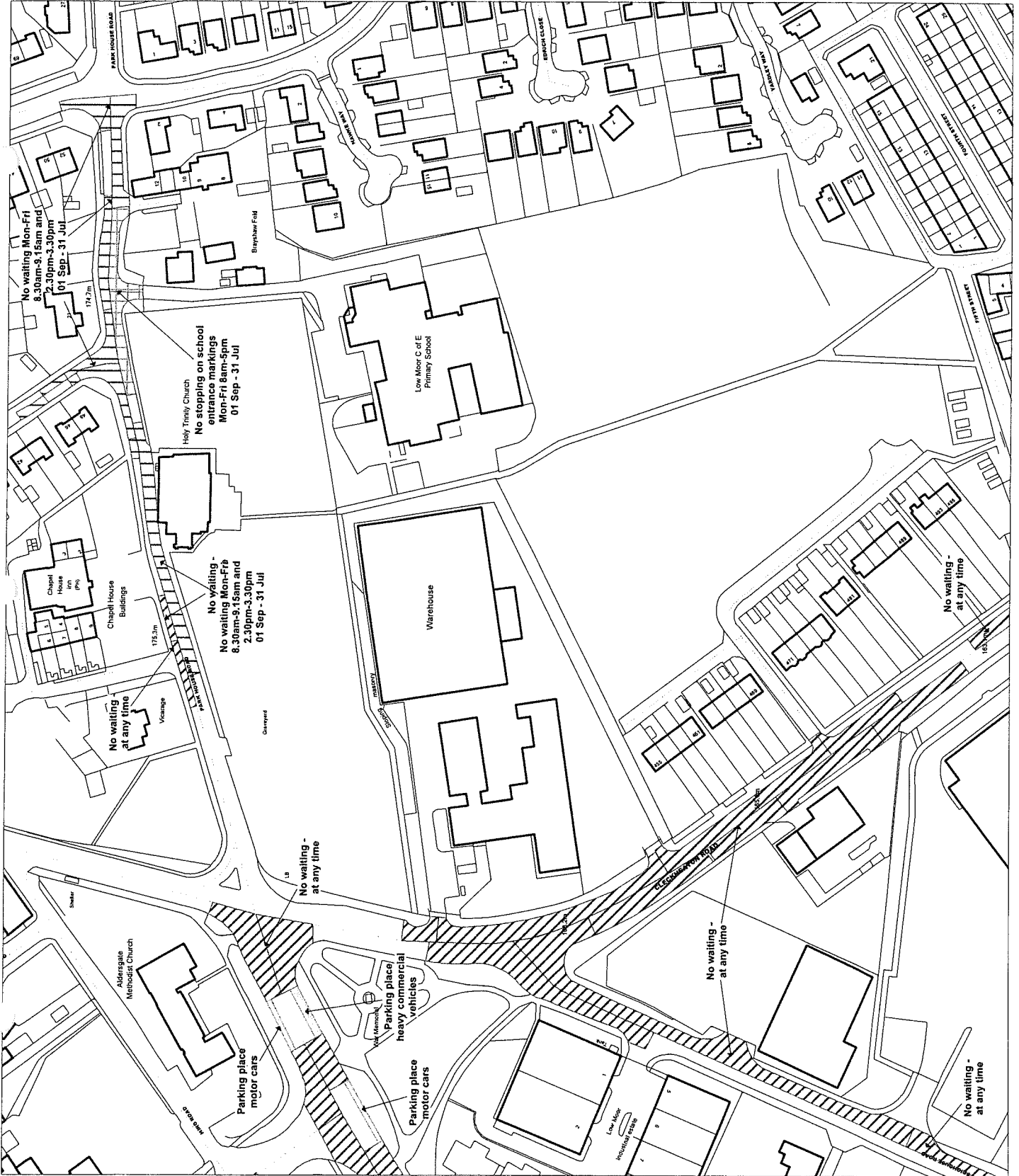
Licence No: 100019304 2014

**CITY OF BRADFORD
METROPOLITAN DISTRICT
COUNCIL**

Scale: 1 : 1250 @ A3

Grid Cell: Tile Ref. CB56

PLEASE



SCHEDULE 1



Key to Restriction Types Displayed

- Clearway
- Pay and display parking
- Limited waiting parking
- Permit parking:
 - Police
 - Doctors parking
- Loading bay: Taxi Rank
- Ambulance parking
- Bus/Coach parking
- Motorcycle parking
- Disabled parking
- No waiting - at any time
- No waiting
- No loading
- No loading - at any time
- No waiting - at any time/No loading
- No waiting - at any time
- No waiting - at any time
- No waiting/No loading
- No stopping on school entrance markings
- 24 hour clearway

Notes:

"Carriageway" has the same meaning as in section 329(1) of the Highways Act 1980 and includes the footway.

If the label does not display a time then the restriction applies "At any time".

Where a label displays Permit/Residents/Doctors parking see Schedule 2 to this Order for details of eligible permit users and operational times.

© Ordnance Survey. All rights reserved.
Licence No: 100019304.2014

CITY OF BRADFORD
METROPOLITAN DISTRICT
COUNCIL

Scale: 1 : 1250 @ A3

Grid Cell: Title Ref: CC54



SCHEDULE 1



Key to Restriction Types Displayed

- Clearway
- Pay and display parking
- Limited waiting parking
- Permit parking:
- Resident Parking:
- Doctors parking:
- Loading bay; Taxi Rank;
- Police vehicle parking;
- Ambulance parking;
- Blue/Catch parking;
- Motorcycle parking
- Disabled parking
- No waiting - at any time
- No waiting
- No loading
- No loading - at any time
- No waiting - at any time/
- No loading - at any time
- No waiting - at any time
- No loading
- No waiting/no loading
- No stopping on school
- entrance markings
- 24 hour clearway

Notes:

"Carriageway" has the same meaning as in section 325(1) of the Highways Act 1960 and includes the footway.

If the label does not display a time then the restriction applies "At Any Time".

Where a label displays Permit/Residents/Doctors parking see Schedule 2 to this Order for details of eligible permit users and operational times.

© Ordnance Survey. All rights reserved
Licence No: 100019304 2014

CITY OF BRADFORD
METROPOLITAN DISTRICT
COUNCIL

Scale: 1 : 1250 @ A3

Grid Cell: Title Ref: CC57

garcia



SCHEDULE 1



Key to Restriction Types Displayed

- Clearway
- Pay and display parking
- Limited waiting parking
- Permit parking:
- Residents parking:
- Doctors parking:
- Loading bay; Taxi Rank;
- Police vehicle parking;
- Ambulance parking;
- Bus/Coach parking;
- Motorcycle parking
- Disabled parking
- No waiting - at any time
- No waiting
- No loading
- No loading - at any time
- No waiting - at any time/
- No loading - at any time
- No waiting - at any time
- No loading
- No waiting/no loading
- No stopping on school
- entrance crossings
- 24 hour clearway

Notes:

"Carriageway" has the same meaning as in section 323(1) of the Highways Act 1980 and includes the footway.

If the label does not display a time then the restriction applies "At any Time".

Where a label displays Permit/Residents/Doctors parking see Schedule 2 to this Order for details of eligible permit users and operational times.

© Ordnance Survey. All rights reserved
Licence No. 100019304 2014

**CITY OF BRADFORD
METROPOLITAN DISTRICT
COUNCIL**

Scale: 1 : 1250 @ A3

Grid Cell: Tile Ref: CD56























Alcock



SCHEDULE 1



Key to Restriction Types Displayed

-  Cleanway
-  Pay and display parking
-  Limited waiting parking
-  Permit parking:
-  Residents Parking:
-  Doctors parking:
-  Loading bay: Taxi Rank:
-  Police vehicle parking:
-  Ambulance parking:
-  School parking:
-  Motorcycle parking:
-  Disabled parking
-  No waiting - at any time
-  No waiting
-  No loading
-  No loading - at any time
-  No waiting - at any time/
No loading - at any time
-  No waiting - at any time
-  No waiting - at any time
-  No waiting/no loading
-  No stopping on school
entrance markings
-  24 hour cleanway

Notes:

"Carriageway" has the same meaning as in section 325(1) of the Highways Act 1980 and includes the footway.

If the label does not display a time then the restriction applies "At any time".

Where a label displays Permit/Residents/Doctors parking see Schedule 2 to this Order for details of eligible permit users and operational times.

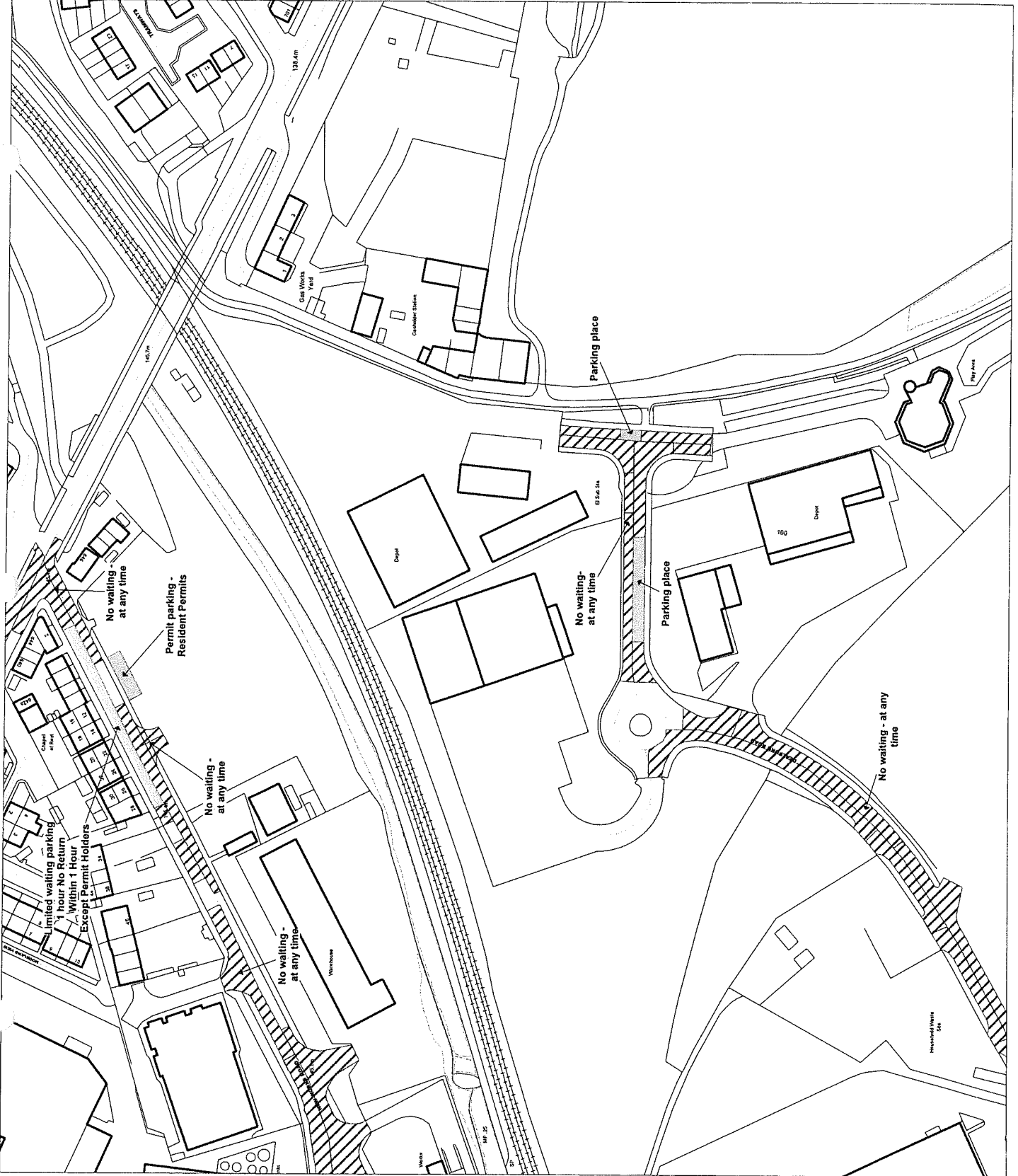
© Ordnance Survey. All rights reserved
Licence No: 100019304 2014

**CITY OF BRADFORD
METROPOLITAN DISTRICT
COUNCIL**

Scale: 1 : 1250 @ A3

Grid Cell: T16 Ref. CD57

Grease



SCHEDULE 1



Key to Restriction Types Displayed

- Clearway
- Pay and display parking
- Limited waiting parking
- Permit parking: Police vehicle parking
- Permit parking: Doctor parking
- Loading bay: Taxi Rank; Police vehicle parking
- Ambulance parking
- Bus/Coach parking
- Motorcycle parking
- Disabled parking
- No waiting - at any time
- No waiting
- No loading
- No loading - at any time
- No waiting - at any time/No loading - at any time
- No waiting - at any time
- No loading
- No waiting/no loading
- No stopping on school entrance markings
- 24 hour clearway

Notes:

"Carriageway" has the same meaning as in section 329(1) of the Highways Act 1980 and includes the footway.

If the label does not display a time then the restriction applies "At any Time".

Where a label displays Permit/Residents/Doctors parking see Schedule 2 to this Order for details of eligible permit users and operational times.

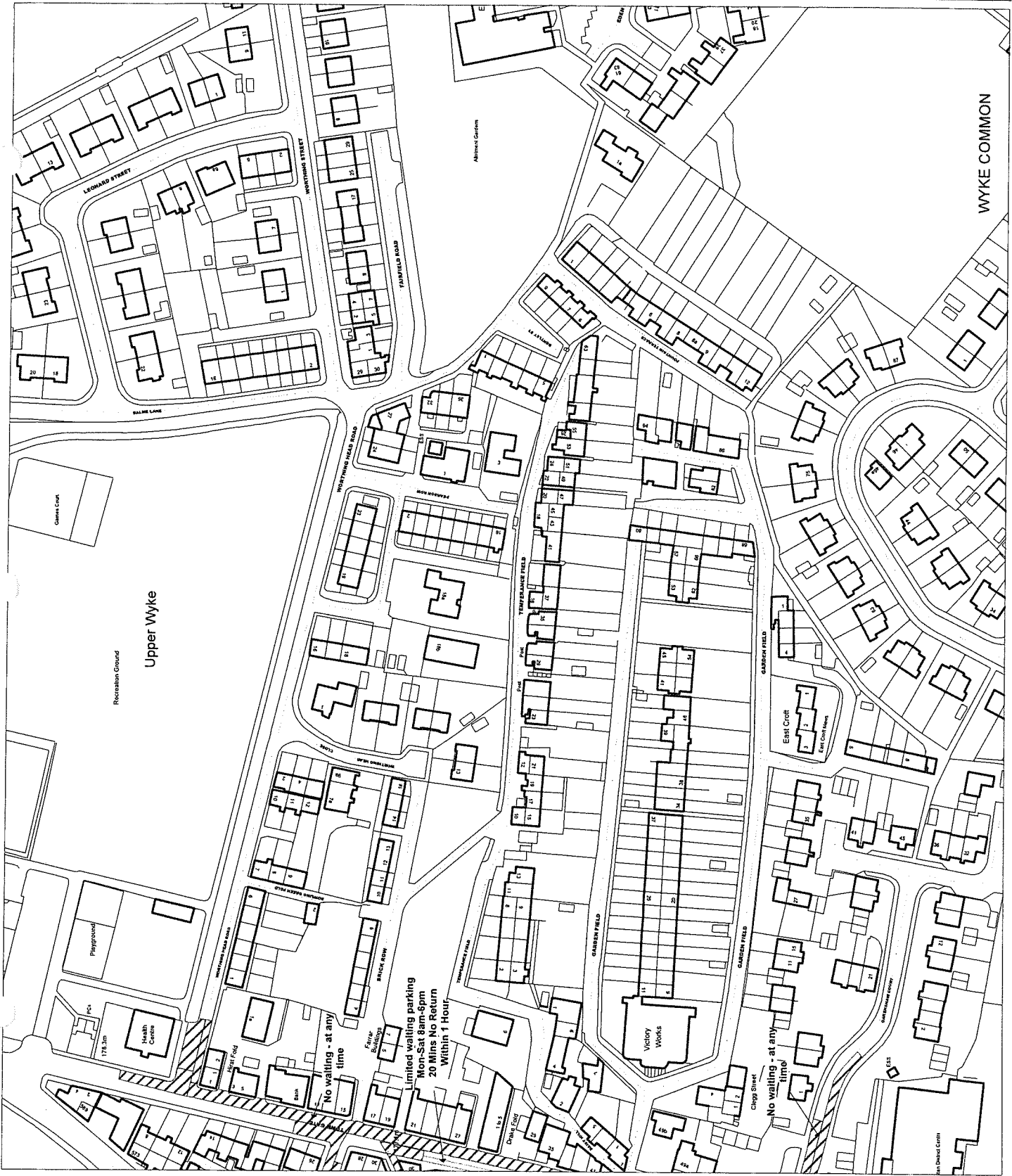
© Ordnance Survey. All rights reserved
Licence No. 100019304.2014

CITY OF BRADFORD
METROPOLITAN DISTRICT
COUNCIL

Scale: 1 : 1250 @ A3

Grid Cell: Tile Ref: CG55

SP10028



Upper Wyke

WYKE COMMON

No waiting - at any time

Limited waiting parking
Mon-Sat 8am-6pm
20 Mins No Return
Within 1 Hour.

No waiting - at any time

SCHEDULE 1



Key to Restriction Types Displayed

- Clearway
- Pay and display parking
- Limited waiting parking
- Permit parking
- Residents Parking
- Doctors parking
- Loading bay: Taxi Rank
- Police vehicle parking
- Ambulance parking
- HireCoach parking
- Motorcycle parking
- Disabled parking
- No waiting - at any time
- No waiting
- No loading
- No loading - at any time
- No waiting - at any time/No loading - at any time
- No waiting - at any time
- No loading
- No waiting/no loading
- No stopping on school entrance markings
- 24 hour clearway

Notes:

"Carriageway" has the same meaning as in section 329(1) of the Highways Act 1980 and includes the footway.

If the label does not display a time then the restriction applies "At any Time".

Where a label displays Permit/Residents/Doctors parking see Schedule 2 to this Order for details of eligible permit users and operational times.

© Ordnance Survey. All rights reserved
Licence No: 100019304/2014

**CITY OF BRADFORD
METROPOLITAN DISTRICT
COUNCIL**

Scale: 1 : 1250 @ A3

Grid Ref: CH53

J. Lee

